
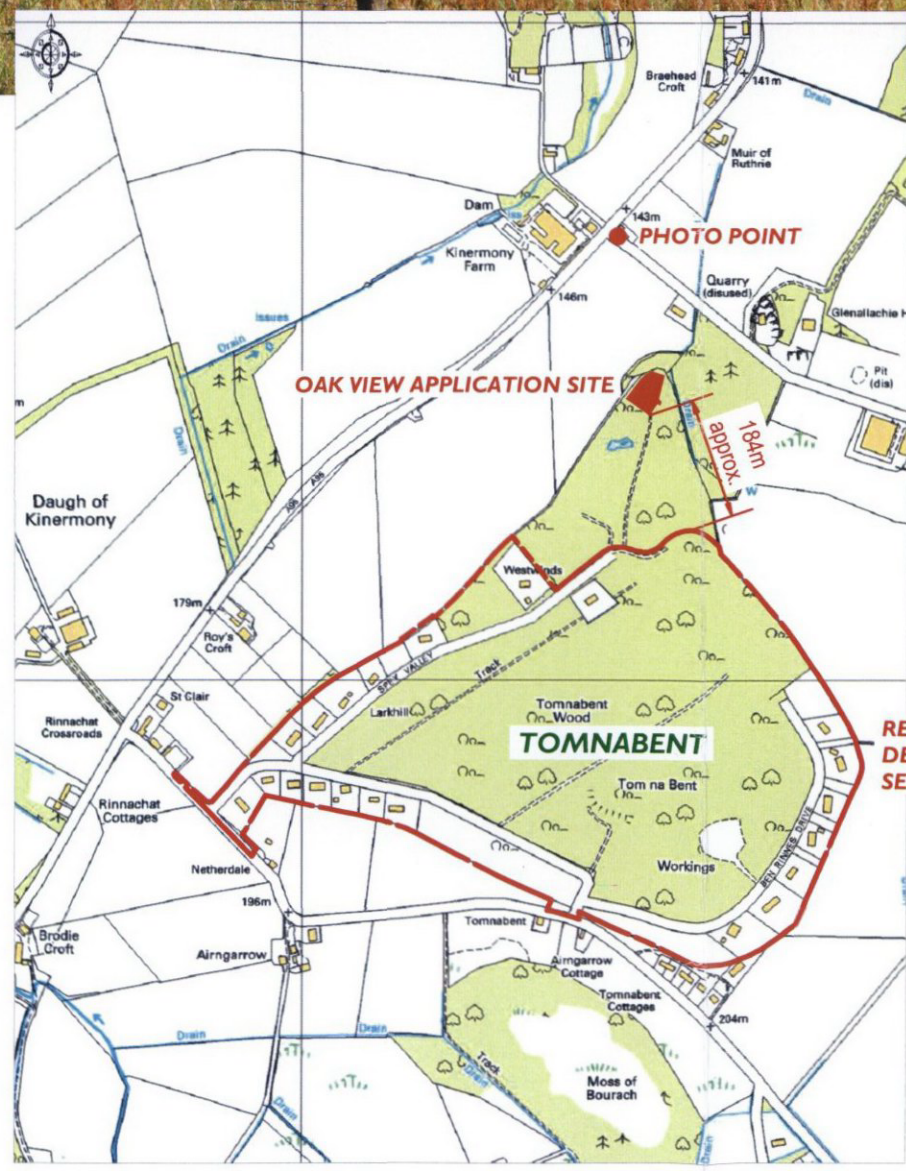


APPROXIMATE LOCATION OF OAK VIEW

EXISTING DWELLING-HOUSES WITHIN THE TOMNABENT SETTLEMENT

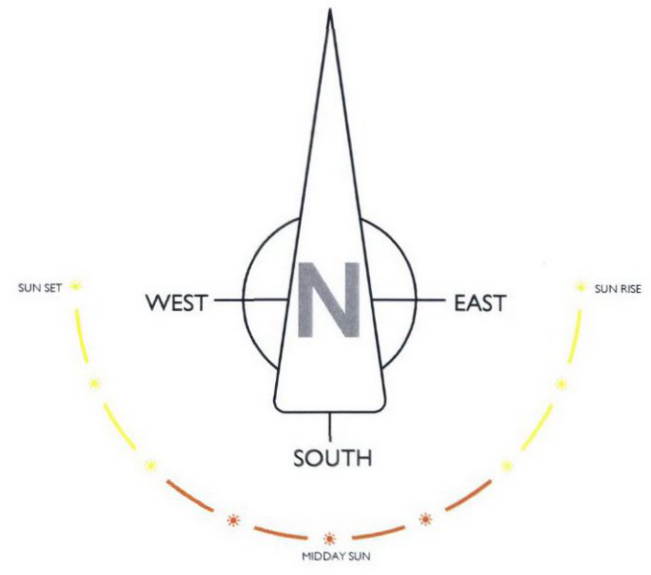



photograph (taken from location denoted on map)



RED DOTTED OUTLINE DENOTES TOMNABENT SETTLEMENT BOUNDARY

OS location plan (not to scale)





Strathdee Properties Ltd.
VIEWFIELD FARM, CRAIGELLACHIE,
ABERLOUR, MORAY, AB38 9QT
T - (01340) 881784 F - (01340) 881783

PROJECT	
Proposed erection of dwellinghouse with separate double garage At Oak View, Spey Valley Drive, Tomanbent, Aberlour, Moray For Mrs D McConachie	
DRAWING DESCRIPTION	
PHOTO OF SITE / MAP	
DRAWING no.	SCALE
OAK VIEW - PHOTO / MAP	NOT TO SCALE (A3)
DRAWN BY	DATE
S.Reid MCIAT	August 2012