




© Crown copyright. All rights reserved 2011. License number 0100031673  
 Produced by the Ordnance Survey National Geographic Database and incorporating surveyed revision available at the date of production.  
 Reproduction in whole or in part is prohibited without the prior permission of Ordnance Survey.  
 The representation of a road, track or path is no evidence of a right of way.  
 The representation of features as lines is no evidence of a property boundary.

Scale 1:2500  
 50m 100m 150m 200m

Proposal to install a single C&F Green Energy 20kw wind turbine on a 20m mast

KEITH LOTTED LAND  
 AB55 5EP

-  Proposed turbine location (343702, 850230)
-  Grid Connection Point (343554, 850215)
-  Intended Cable Run

**Town & Country Planning  
 (Scotland) Act, 1997  
 as amended**

**REFUSED**

01.07.2011

**Development Management  
 Environmental Services  
 The Moray Council**