



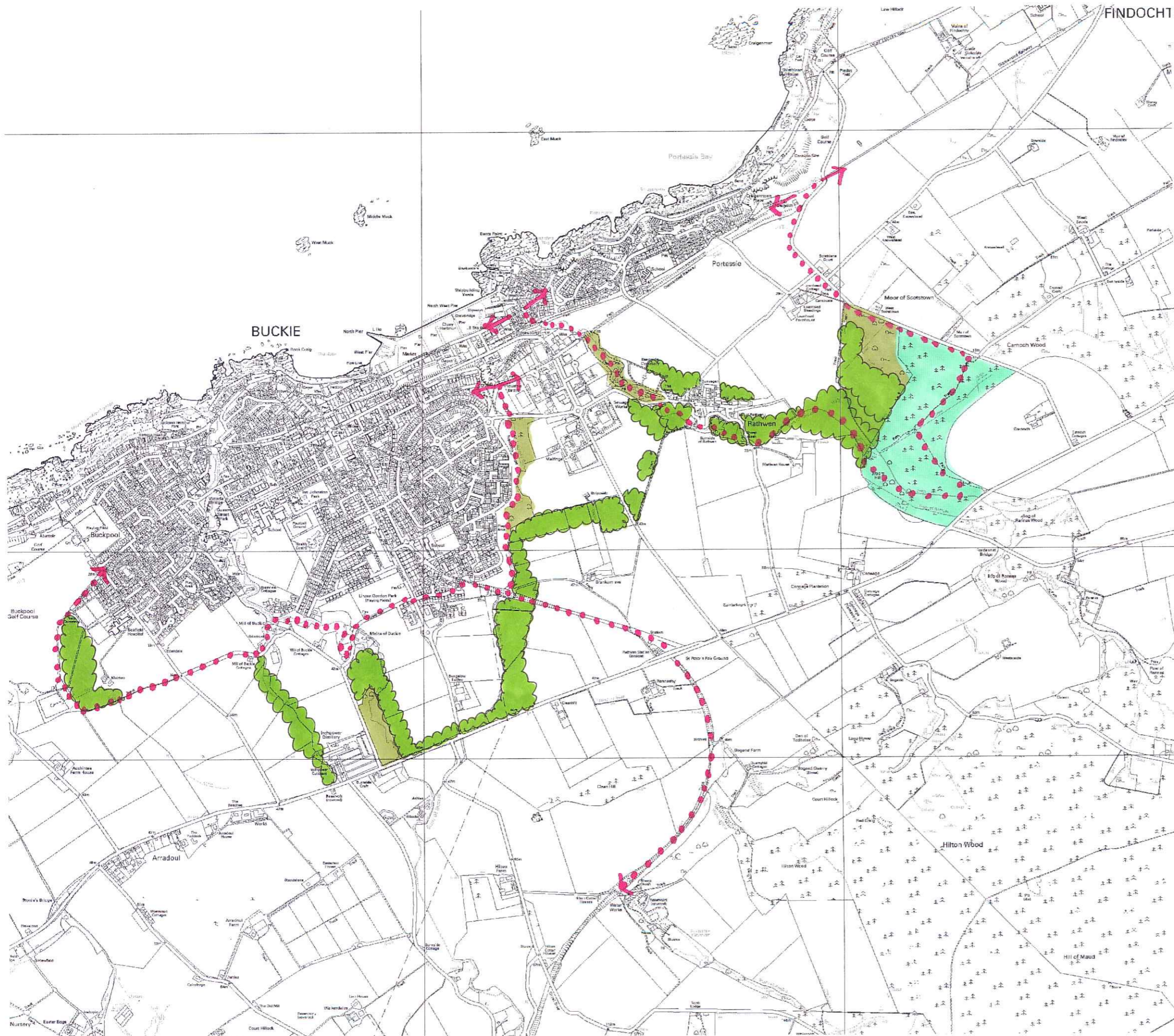


Buckie Woodland Framework

Landscape Proposals

Scale 1:10,000

-  New woodland structure planting
-  Management of existing woodland
-  Enhancement of existing woodland at Carnoch
-  Footpath/cycleway links










Buckie Woodland Framework




Survey and Site Observations

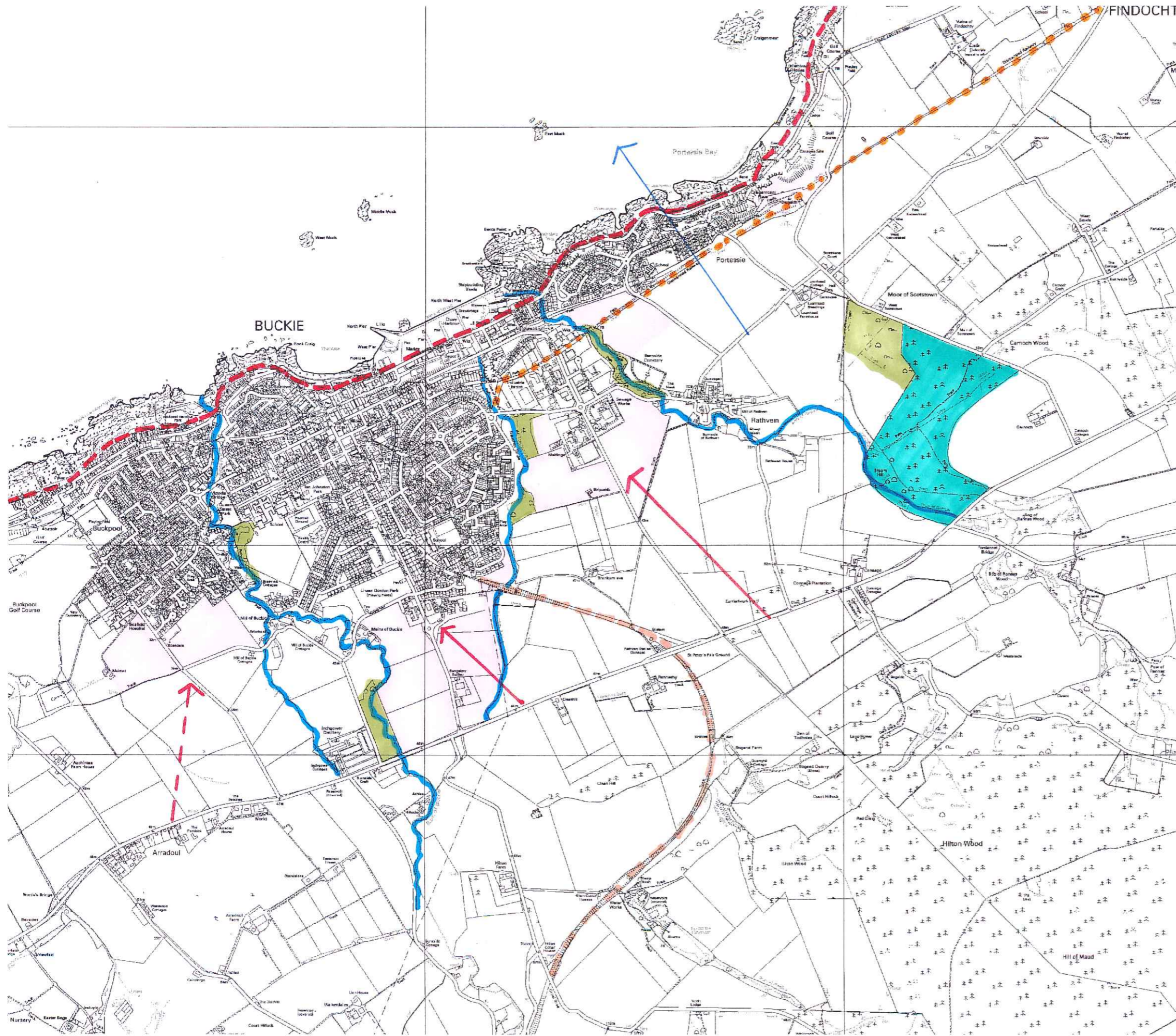
Scale 1:10,000

Landscape Survey

-  Existing woodland
-  Forestry Commission spruce plantation at Carnoch
-  Water courses and valleys
-  Proposed new development sites
-  Former railway solum
-  Speyside Way and Coastal Footpath
-  National Cycle Route

Views/Approach

-  Views of southern edge of housing and industry from the A98
-  Open sea views
-  Landform restricts views of south-western edge of settlement from A98



Reproduced from the Ordnance Survey map with the permission of The Controller of Her Majesty's Stationary Office. © Crown copyright Licence No 00044410