

### Tomnabent



#### Survey and Site Observations

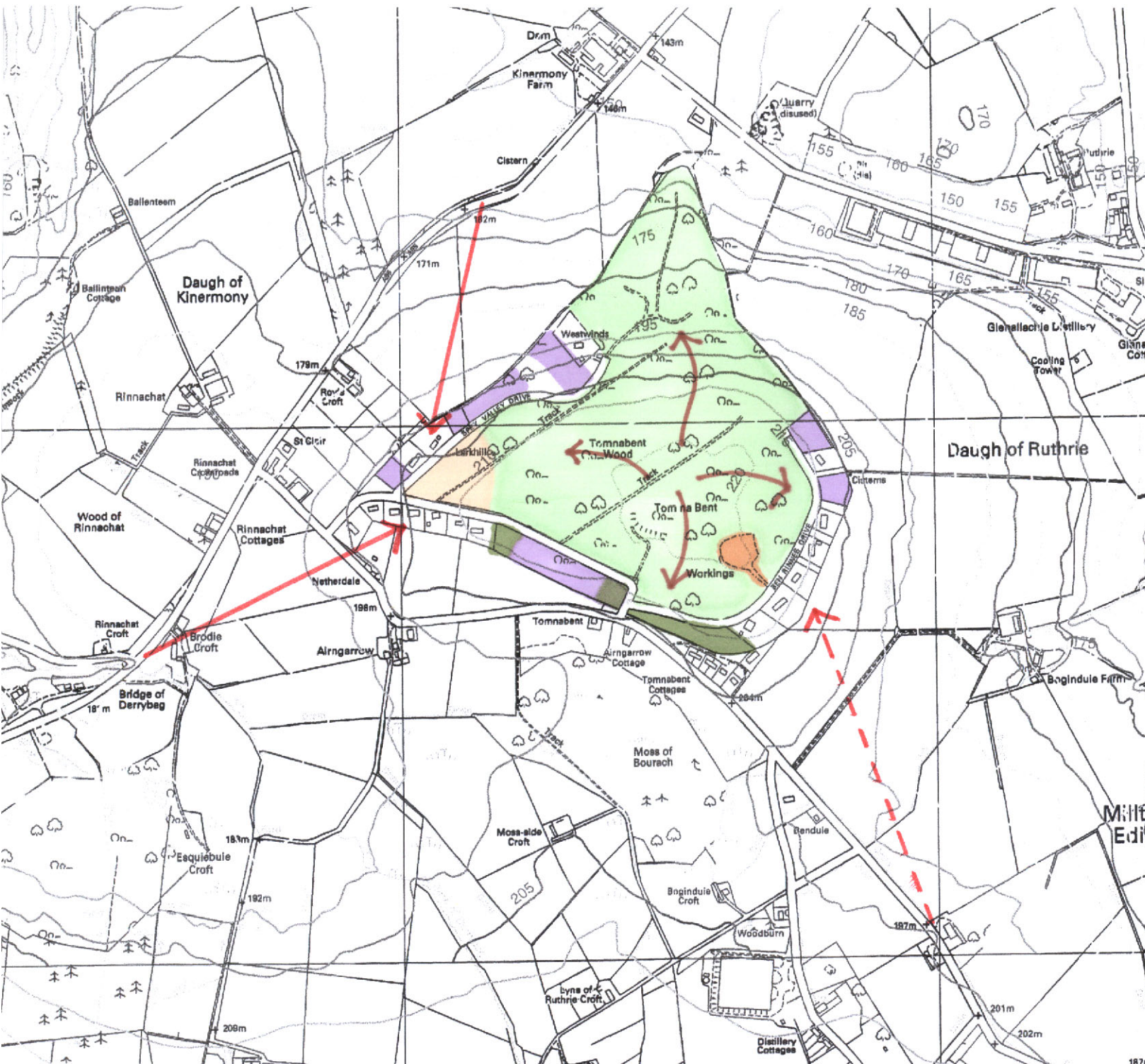
Scale 1:10,000

#### Landscape Survey

-  Committed development sites
-  Area of flatter ground
-  Domed hill
-  Heather and scattered young birch
-  Denser young birch
-  Former quarry workings

#### Views/Approach

-  Large houses prominent in views from the A95
-  Houses prominent on skyline in views from the south-east



Reproduced from the Ordnance Survey map with the permission of The Controller of Her Majesty's Stationery Office. © Crown copyright Licence No 2004410

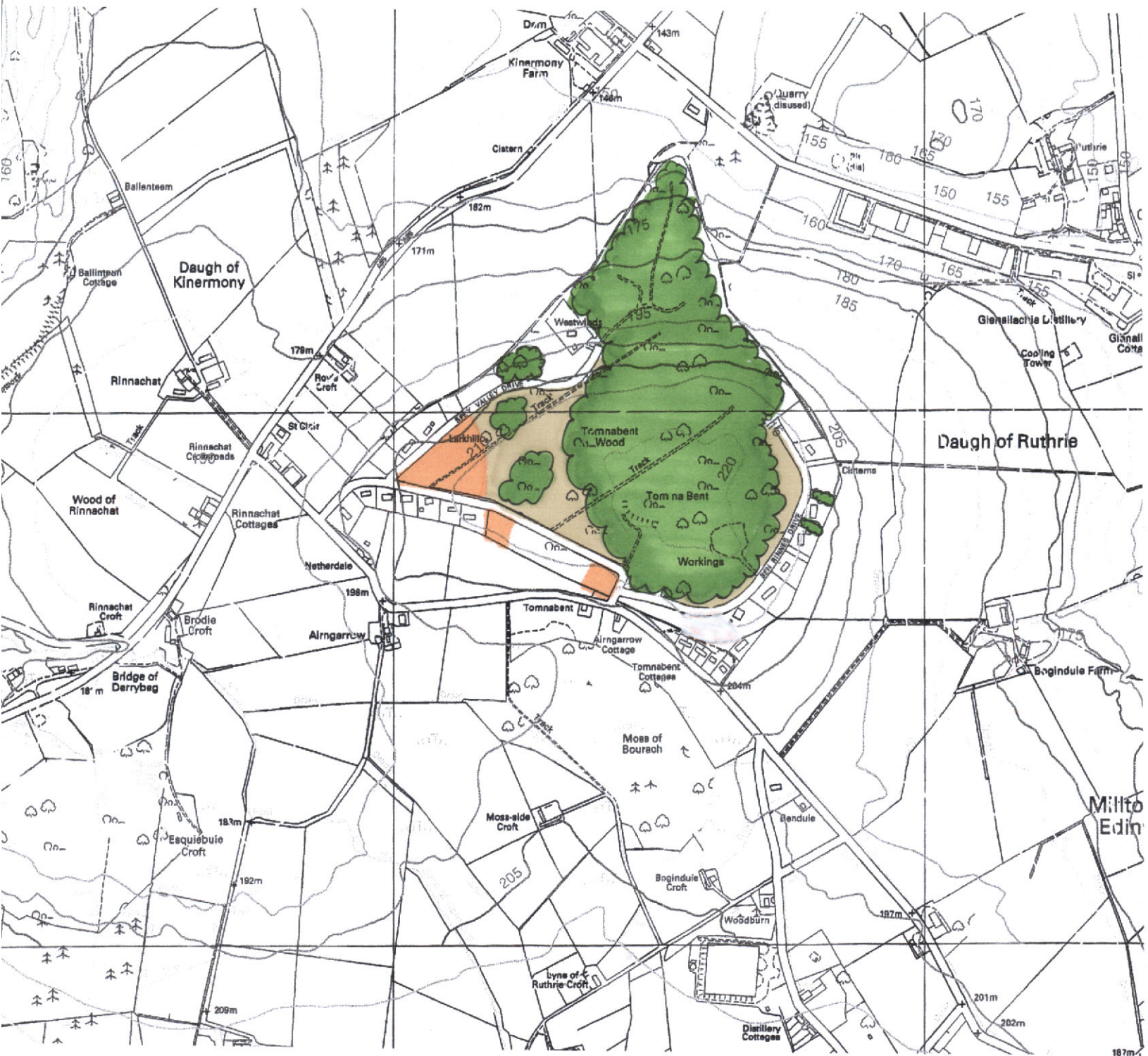
MORAY LOCAL PLAN

Tomnabent

Landscape Proposals

Scale 1:10,000

-  Proposed development area
-  New woodland structure planting
-  Public open space



Reproduced from the Ordnance Survey map with the permission of The Controller of Her Majesty's Stationery Office. © Crown copyright Licence No 20044-10