










MORAY LOCAL PLAN

Rothes



Survey and Site Observations

Scale 1:5,000

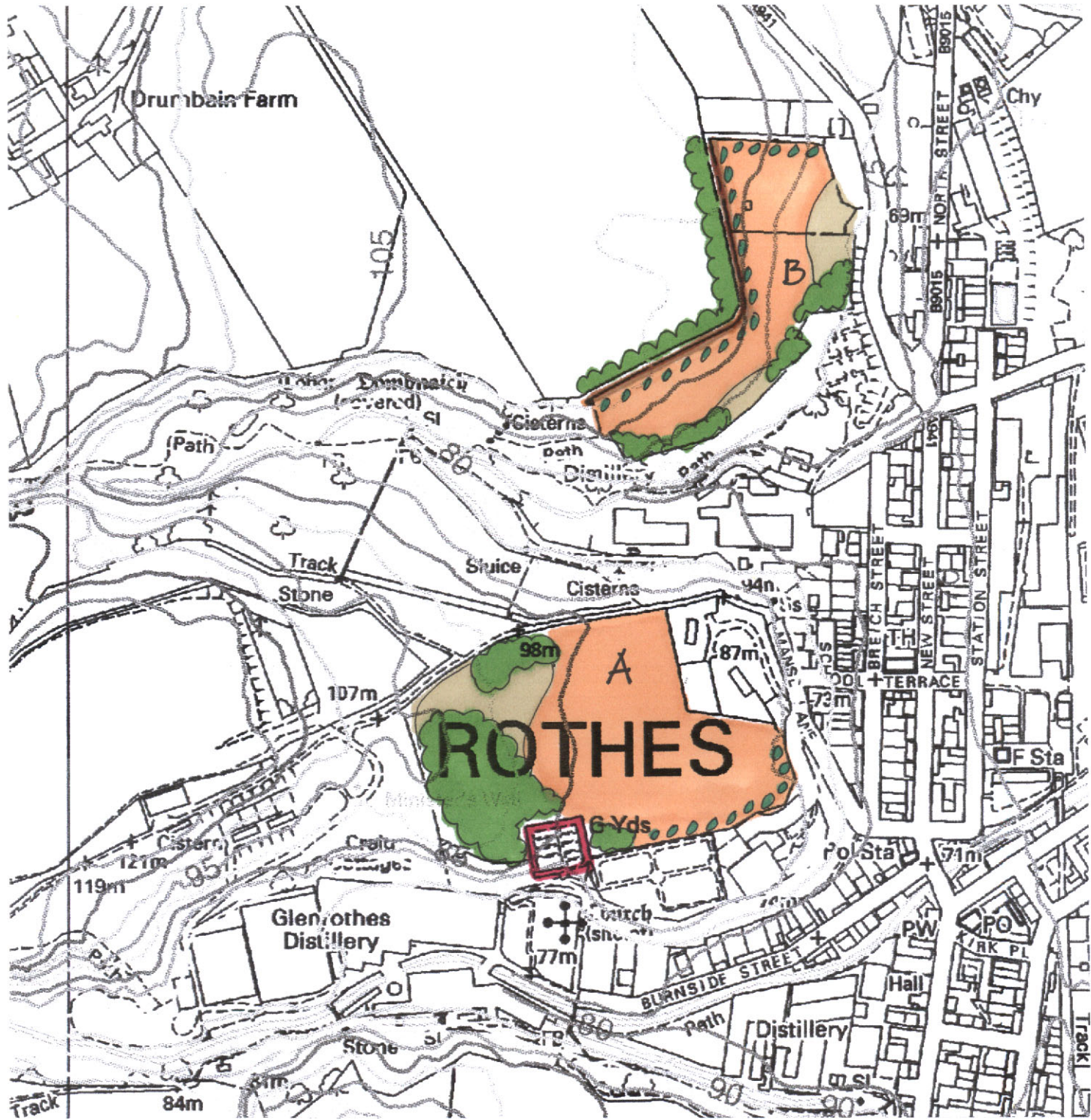
Landscape Survey

-  Site boundary
-  Walled cemetery
-  Beech/lime avenue
-  Steep wooded slopes
-  Lower hill slopes
-  Mature trees on field boundary
-  Stone wall
-  Dense scrub
-  Steeper slopes

Views/Approach

-  Views of site from visitors car park and footpaths to garden at the distillery
-  Views of site from the A941

Reproduced from the Ordnance Survey map with the permission of The Controller of Her Majesty's Stationery Office. © Crown copyright Licence No 2004-10



MORAY LOCAL PLAN

Rothes

Landscape Proposals

Scale 1:5,000

- Proposed development area
- New woodland structure planting
- Public open space
- Rehabilitate existing stone wall
- New wall and planting around cemetery
- Strengthen existing tree avenue by management and new planting