









MORAY LOCAL PLAN
Knockomie, Forres
 Survey and Site Observations
 Scale 1:5,000


Landscape Survey

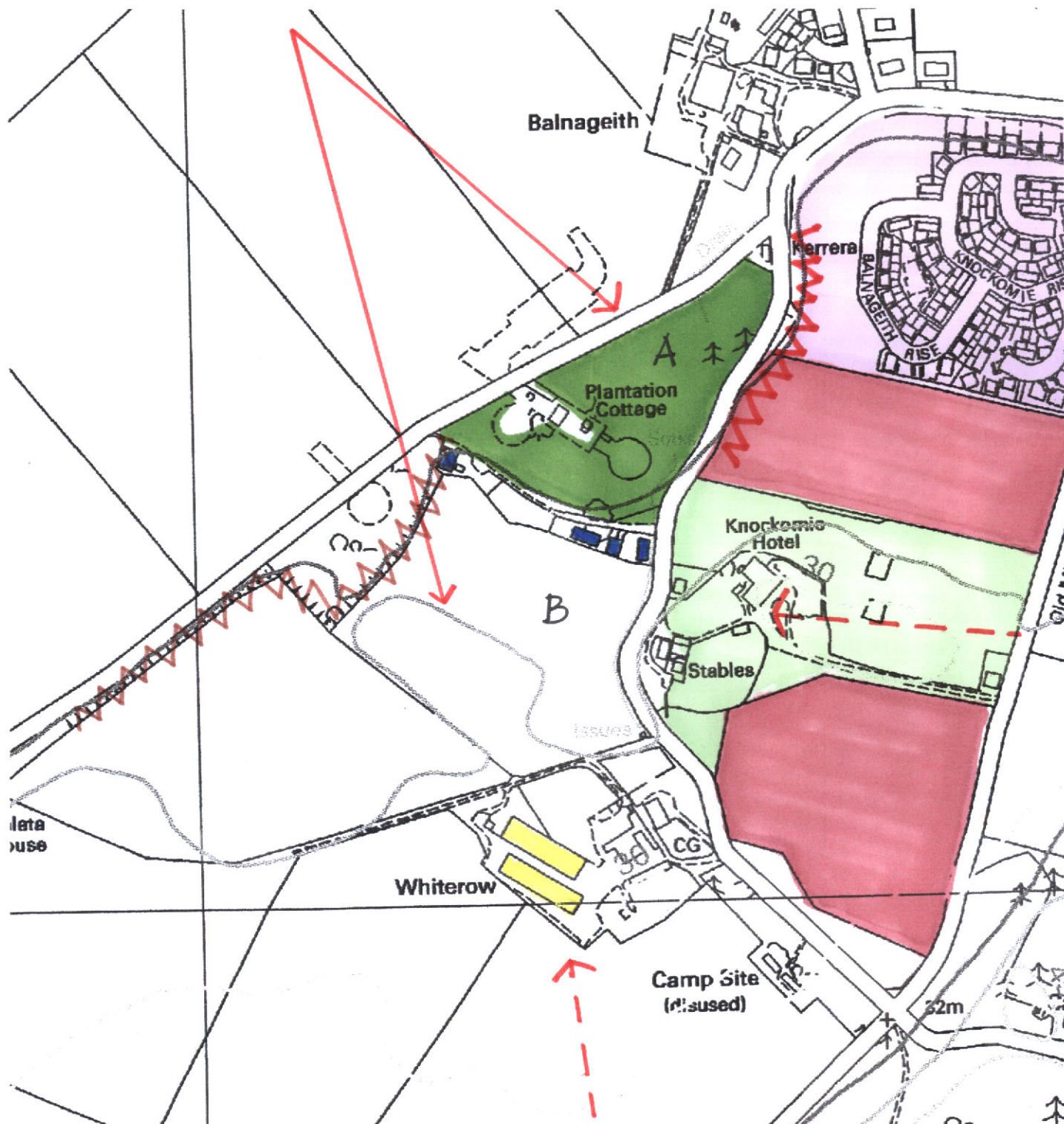
-  Site boundary
-  Embankment
-  Chicken Production Units
-  Knockomie Hotel and its wooded policies
-  Small cottages on narrow lane
-  Mixed woodland

Landscape Setting and Context

-  Woodland provides screening edge to new housing
-  Recent housing development
-  Proposed housing development sites

Views/Approach




-  Visibility of sites limited from the A940
-  Open views to sites from the A96



Knockomie, Forres

Landscape Proposals

Scale 1:5,000

-  Proposed development area
-  New woodland planting
-  Management of existing woodland



Reproduced from the Ordnance Survey map with the permission of The Controller of Her Majesty's Stationary Office. © Crown copyright Licence No 3004410