

Moray Council

Inspection/Defect Report

This report is produced from the the Council's HIAMS system and shows defects identified from inspections as well as defects and enquiries raised outside of inspections on the same Street during this period specified.

Date Range:- From 01/05/2022 To 11/06/2025

Street :- 26351862 - A940 from C11E near Wester Glenorney to A939 and Highland

Street Inspection History

Inspection Date	Survey Method	Defects
09/05/2022	Driven (Rural) / Walked (Urban)	Defect(s) Recorded
09/06/2022	Driven (Rural Inspections)	
08/07/2022	Driven (Rural Inspections)	
08/08/2022	Driven (Rural) / Walked (Urban)	Defect(s) Recorded
06/09/2022	Driven (Rural Inspections)	
11/10/2022	Driven (Rural Inspections)	
15/11/2022	Driven (Rural) / Walked (Urban)	Defect(s) Recorded
07/12/2022	Driven (Rural Inspections)	
12/01/2023	Driven (Rural Inspections)	
07/02/2023	Driven (Rural) / Walked (Urban)	Defect(s) Recorded
08/03/2023	Driven (Rural Inspections)	Defect(s) Recorded
11/04/2023	Driven (Rural Inspections)	Defect(s) Recorded
09/05/2023	Driven (Rural) / Walked (Urban)	
12/06/2023	Driven (Rural Inspections)	
10/07/2023	Driven (Rural) / Walked (Urban)	
03/08/2023	Driven (Rural Inspections)	
11/09/2023	Driven (Rural Inspections)	
10/10/2023	Driven (Rural Inspections)	Defect(s) Recorded
07/11/2023	Driven (Rural Inspections)	
06/12/2023	Driven (Rural Inspections)	
11/01/2024	Driven (Rural Inspections)	Defect(s) Recorded
08/02/2024	Driven (Rural Inspections)	Defect(s) Recorded
05/03/2024	Driven (Rural Inspections)	Defect(s) Recorded
08/04/2024	Driven (Rural Inspections)	Defect(s) Recorded
08/05/2024	Driven (Rural) / Walked (Urban)	
06/06/2024	Driven (Rural Inspections)	
05/07/2024	Driven (Rural Inspections)	Defect(s) Recorded
06/08/2024	Driven (Rural) / Walked (Urban)	Defect(s) Recorded
09/09/2024	Driven (Rural) / Walked (Urban)	
08/10/2024	Driven (Rural Inspections)	
07/11/2024	Driven (Rural) / Walked (Urban)	Defect(s) Recorded
04/12/2024	Driven (Rural Inspections)	
15/01/2025	Driven (Rural Inspections)	Defect(s) Recorded
05/02/2025	Driven (Rural Inspections)	Defect(s) Recorded
05/03/2025	Driven (Rural Inspections)	Defect(s) Recorded
07/04/2025	Driven (Rural Inspections)	Defect(s) Recorded
07/05/2025	Driven (Rural) / Walked (Urban)	
06/06/2025	Driven (Rural Inspections)	Defect(s) Recorded

Moray Council

Inspection/Defect Report

This report is produced from the the Council's HIAMS system and shows defects identified from inspections as well as defects and enquiries raised outside of inspections on the same Street during this period specified.

Date Range:- From 01/05/2022 To 11/06/2025

Street :- 26351862 - A940 from C11E near Wester Glenernerney to A939 and Highland



Enquiry Reference: L-41374

Enquiry Created: 05/05/2022 10:06:24

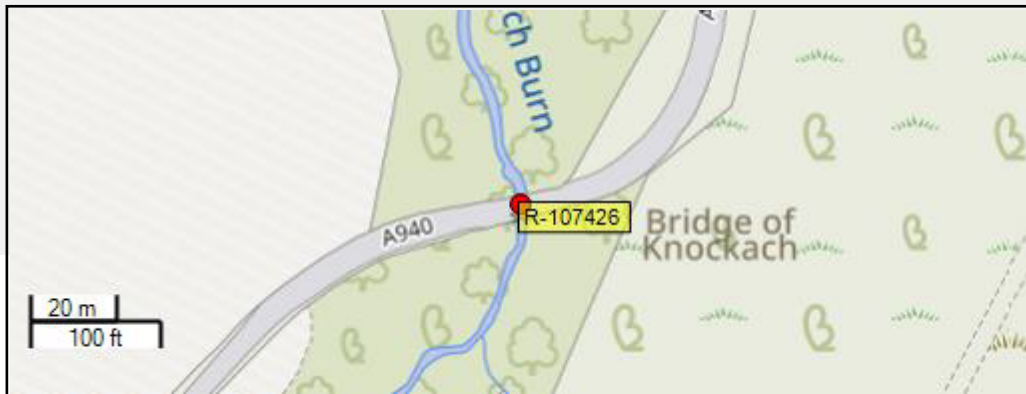
Enquiry Status : *Redirected to 3rd Party*

Item Type: Traffic Sign

Item Detail: Lighting Defect

Location Description: . The sequencing of the lights at the Bridge of Knockach on the A940 is faulty
Map location: <http://maps.google.com/?q=57.48685586712668,-3.6561428629571946>

Enquiry Comments: . The sequencing of the lights at the Bridge of Knockach on the A940 is faulty, timing malfunction



Enquiry Reference: R-107426

Enquiry Created: 09/05/2022 09:18:00

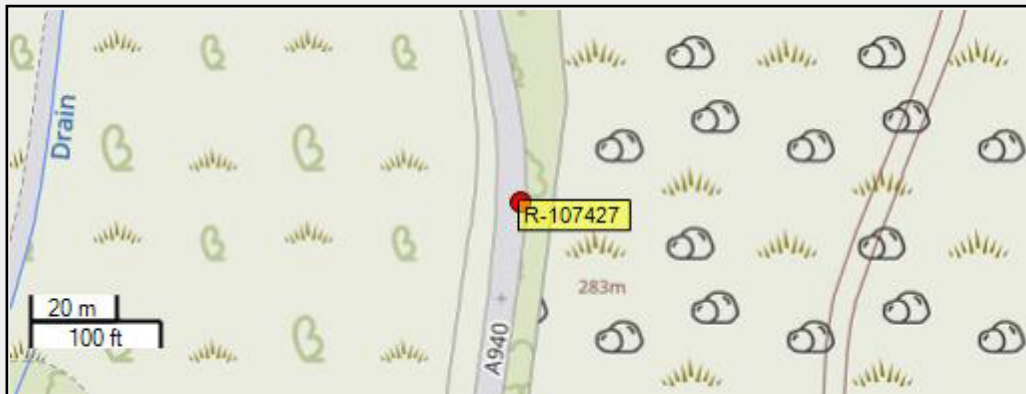
Enquiry Status : *No Further Action*

Item Type: Traffic Signal

Item Detail: INSPECTION

Location Description: [M21] Forres: A940 @ Knockach Bridge, Dunphail

Enquiry Comments:



Instruction Reference: R-107427

Instruction Created: 09/05/2022 09:26:00

Instruction Status : *Works Complete*

Inspection: Safety Inspection Area W04 - 05 (May) on the 9th of May 2022

Item Type: Carriageway

Item Detail: Pothole

Defect Category: P4 - 40 working days

Issued Date: 11/05/2022 11:27

Target Date: 06/07/2022 16:00

Completion Date: 16/05/2022 16:00

Location Description: 220mtrs after Kerrow Farm access road 1 pothole on southbound side

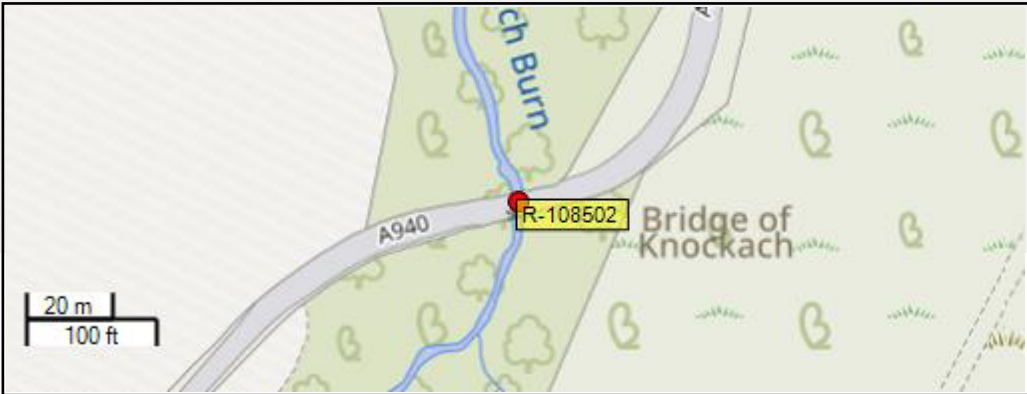
Description of Works: E&C Pothole

Moray Council

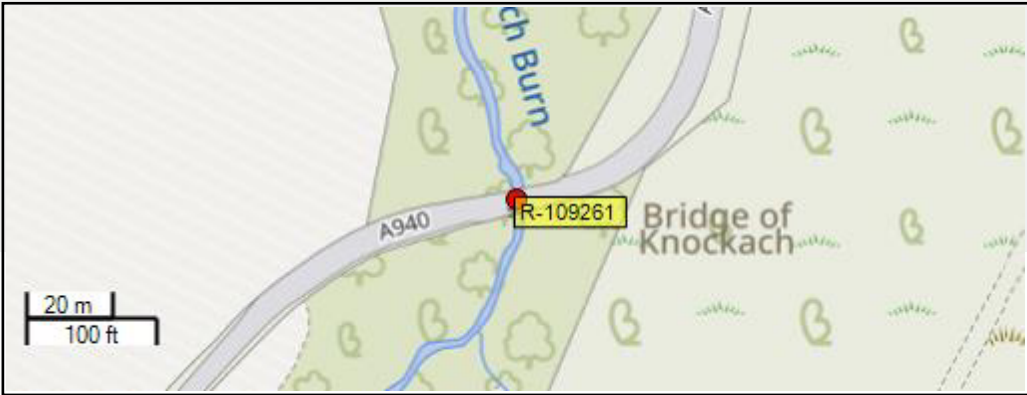
Inspection/Defect Report

This report is produced from the the Council's HIAMS system and shows defects identified from inspections as well as defects and enquiries raised outside of inspections on the same Street during this period specified.

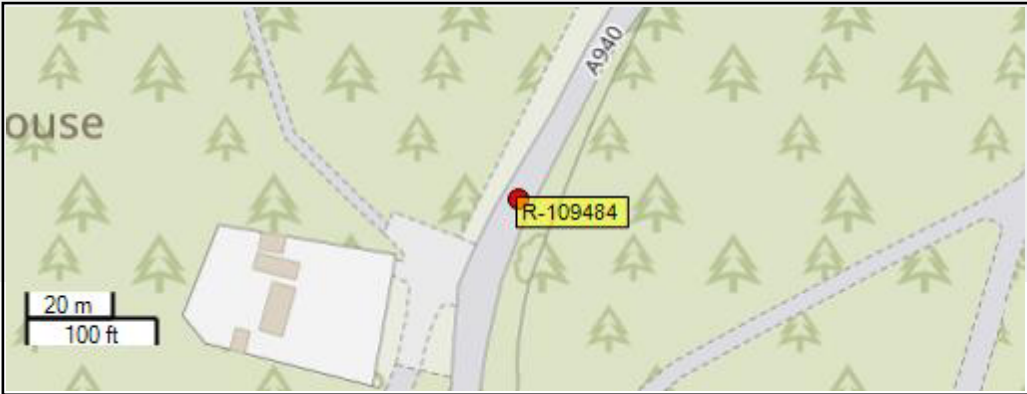
Date Range:- From 01/05/2022 To 11/06/2025
Street :- 26351862 - A940 from C11E near Wester Glenorney to A939 and Highland



Enquiry Reference: R-108502
Enquiry Created: 09/06/2022 09:18:00
Enquiry Status : *No Further Action*
Item Type: Traffic Signal
Item Detail: INSPECTION
Location Description: [M21] Forres: A940 @ Knockach Bridge, Dunphail
Enquiry Comments:



Enquiry Reference: R-109261
Enquiry Created: 08/07/2022 14:11:00
Enquiry Status : *No Further Action*
Item Type: Traffic Signal
Item Detail: INSPECTION
Location Description: [M21] Forres: A940 @ Knockach Bridge, Dunphail
Enquiry Comments:



Enquiry Reference: R-109484
Enquiry Created: 20/07/2022 08:15:07
Enquiry Status : *Completed*
Item Type: Carriageway
Item Detail: Fallen tree blocking road
Location Description: At The White House
Enquiry Comments: Tree down on road inc- 3090 - See copy of CPB call out sheet dtaed 19.07022 attached.

Moray Council

Inspection/Defect Report

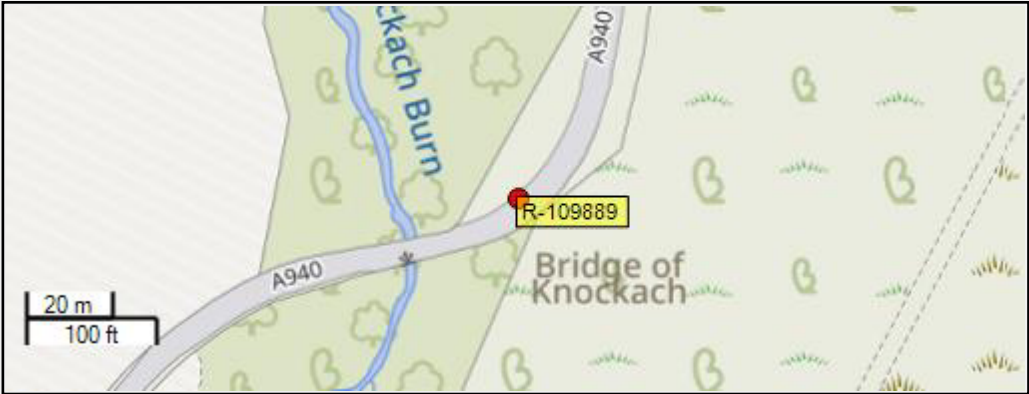
This report is produced from the the Council's HIAMS system and shows defects identified from inspections as well as defects and enquiries raised outside of inspections on the same Street during this period specified.

Date Range:- From 01/05/2022 To 11/06/2025
Street :- 26351862 - A940 from C11E near Wester Glenernerney to A939 and Highland

Instruction Reference: R-109484
Instruction Created: 20/07/2022 08:15:07
Instruction Status: Works Complete
Inspection:
Item Type: Carriageway
Item Detail: Fallen tree blocking road
Defect Category: P1 - 4 hours
Issue Date: 19/07/2022 19:38:00
Target Date: 19/07/2022 23:38:00
Made Safe Date: 19/07/2022 21:00:00
Completion Date: 19/07/2022 21:00:00
Location Description: At The White House
Description of Works: Call out on 19/7/22 at 19:38 to attend wind blown tree.

██████████ attended

Instruction Reference: R-109889
Instruction Created: 08/08/2022 10:39:00
Instruction Status : *Works Complete*
Inspection: Safety Inspection Area W04 - 08 (Aug) on the 8th of August 2022
Item Type: Carriageway
Item Detail: Pothole
Defect Category: P3 - 30 working days
Issued Date: 08/08/2022 10:39
Target Date: 16/09/2022 16:00
Completion Date: 18/08/2022 16:00
Location Description: 30mtrs before Knockach bridge 1 pothole on inside of righthand corner
Description of Works: E&C Pothole



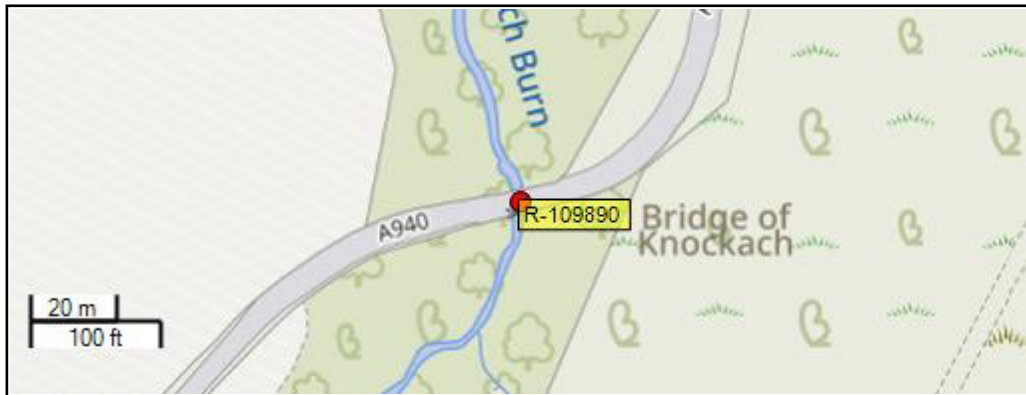
Moray Council

Inspection/Defect Report

This report is produced from the the Council's HIAMS system and shows defects identified from inspections as well as defects and enquiries raised outside of inspections on the same Street during this period specified.

Date Range:- From 01/05/2022 To 11/06/2025

Street :- 26351862 - A940 from C11E near Wester Glenernerney to A939 and Highland



Enquiry Reference: R-109890

Enquiry Created: 08/08/2022 10:39:00

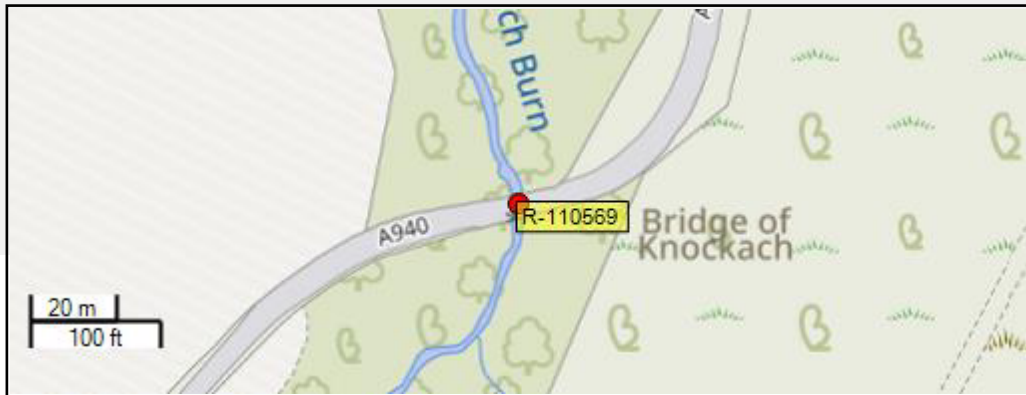
Enquiry Status : *No Further Action*

Item Type: Traffic Signal

Item Detail: INSPECTION

Location Description: [M21] Forres: A940 @ Knockach Bridge, Dunphail

Enquiry Comments:



Enquiry Reference: R-110569

Enquiry Created: 06/09/2022 09:15:00

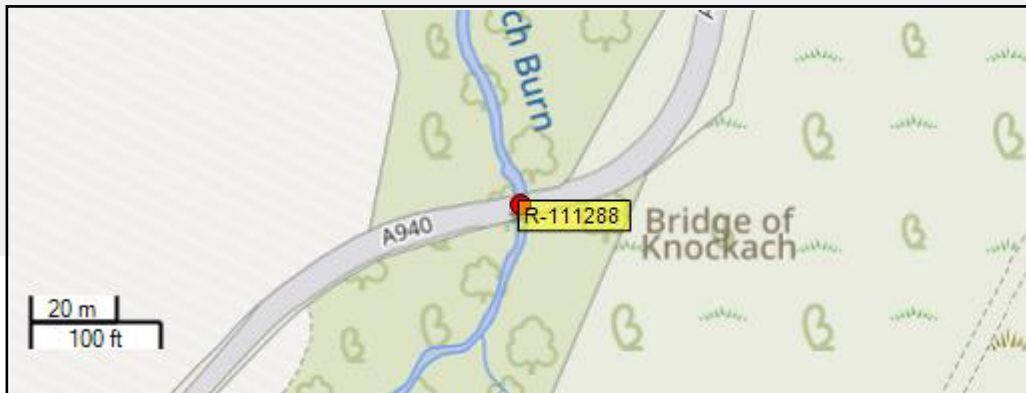
Enquiry Status : *No Further Action*

Item Type: Traffic Signal

Item Detail: INSPECTION

Location Description: [M21] Forres: A940 @ Knockach Bridge, Dunphail

Enquiry Comments:



Enquiry Reference: R-111288

Enquiry Created: 11/10/2022 10:45:00

Enquiry Status : *No Further Action*

Item Type: Traffic Signal

Item Detail: INSPECTION

Location Description: [M21] Forres: A940 @ Knockach Bridge, Dunphail

Enquiry Comments:

Moray Council

Inspection/Defect Report

This report is produced from the the Council's HIAMS system and shows defects identified from inspections as well as defects and enquiries raised outside of inspections on the same Street during this period specified.

Date Range:- From 01/05/2022 To 11/06/2025

Street :- 26351862 - A940 from C11E near Wester Glenorney to A939 and Highland



Enquiry Reference: R-111882

Enquiry Created: 15/11/2022 08:56:00

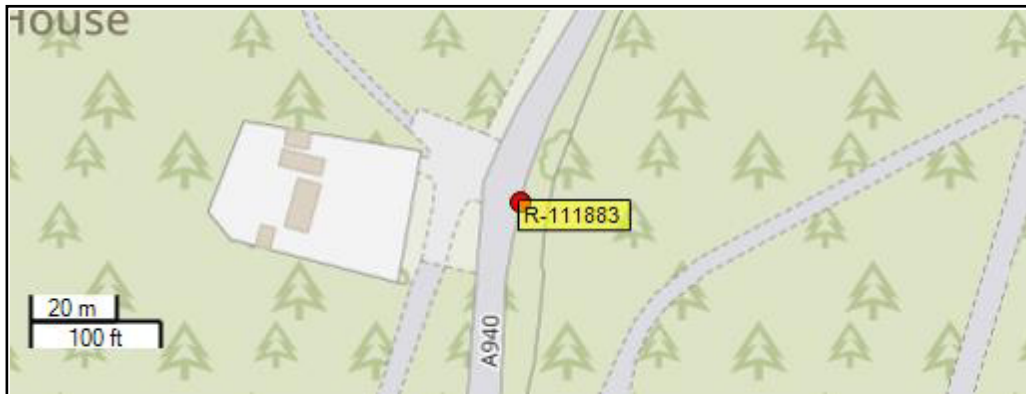
Enquiry Status : *No Further Action*

Item Type: Traffic Signal

Item Detail: INSPECTION

Location Description: [M21] Forres: A940 @ Knockach Bridge, Dunphail

Enquiry Comments:



Instruction Reference: R-111883

Instruction Created: 15/11/2022 09:01:00

Instruction Status : *Works Complete*

Inspection: Safety Inspection Area W04 - 11 (Nov) on the 15th of November 2022

Item Type: Carriageway

Item Detail: Pothole

Defect Category: P3 - 30 working days

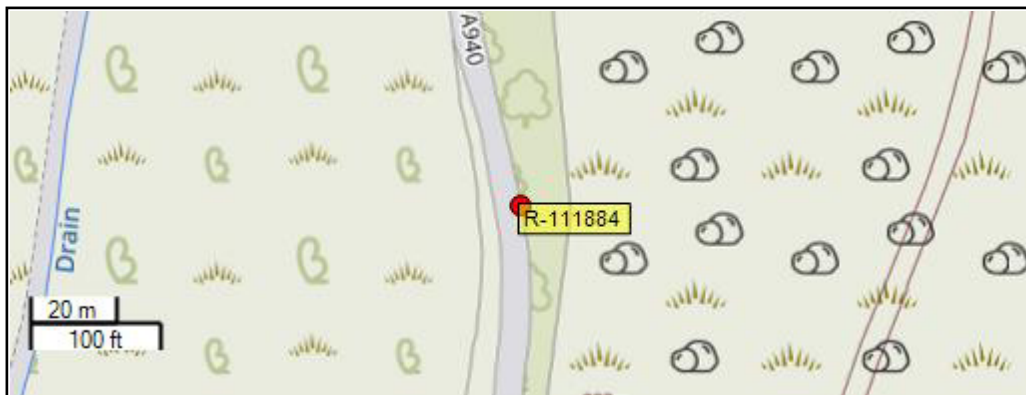
Issued Date: 15/11/2022 09:01

Target Date: 28/12/2022 16:00

Completion Date: 23/11/2022 16:00

Location Description: On inside of lefthand corner opposite the old pink house that is being done up

Description of Works: Colpatch 2 edge potholes



Instruction Reference: R-111884

Instruction Created: 15/11/2022 09:05:00

Instruction Status : *Works Complete*

Inspection: Safety Inspection Area W04 - 11 (Nov) on the 15th of November 2022

Item Type: Carriageway

Item Detail: Pothole

Defect Category: P3 - 30 working days

Issued Date: 15/11/2022 09:05

Target Date: 28/12/2022 16:00

Completion Date: 24/11/2022 16:00

Location Description: 120mtrs after Kerrow Farm access road on southbound side

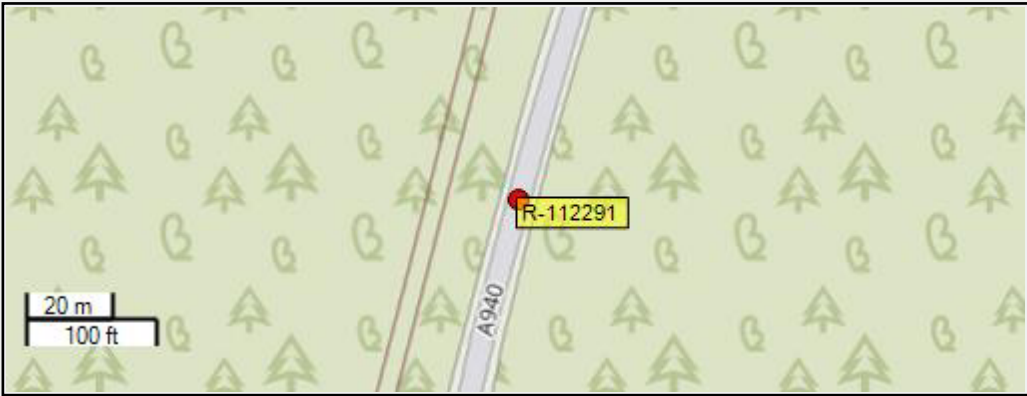
Description of Works: E&C 1 edge pothole

Moray Council

Inspection/Defect Report

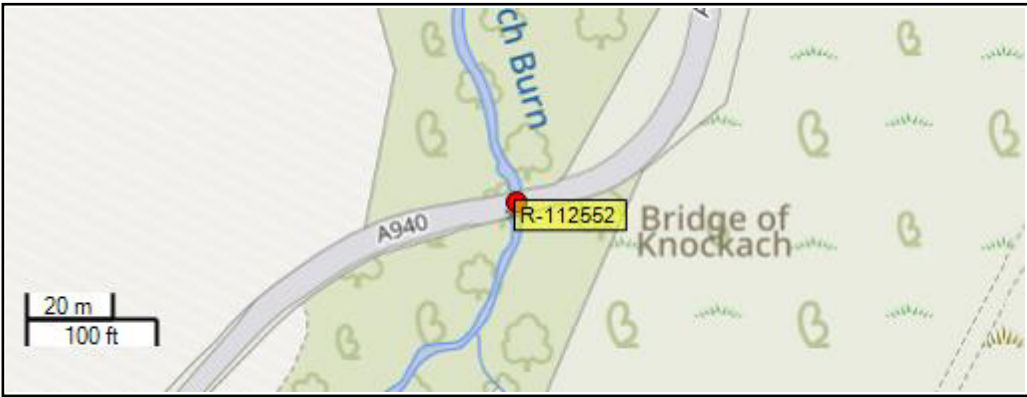
This report is produced from the the Council's HIAMS system and shows defects identified from inspections as well as defects and enquiries raised outside of inspections on the same Street during this period specified.

Date Range:- From 01/05/2022 To 11/06/2025
Street :- 26351862 - A940 from C11E near Wester Glenorney to A939 and Highland



Instruction Reference: R-112291
Instruction Created: 24/11/2022 14:16:15
Instruction Status : Deleted
Item Type: Road Studs
Item Detail: Install New
Defect Category: P3 - 30 working days
Issued Date: 24/11/2022 14:21
Target Date: 12/01/2023 14:21
Completion Date: 06/03/2025 15:10
Location Description: A940 Edinkillie Cemetry to Kerrow Farm
Description of Works: 24 Missing casts for cats eyes (including rubbers for casts) over section. Supply and reinstate missing casts with rubbers. [REDACTED] also indicated that there were also some loose ones, these could be sorted to complete a full day.

Contact [REDACTED] if further info on location required.



Enquiry Reference: R-112552
Enquiry Created: 07/12/2022 08:59:00
Enquiry Status : No Further Action
Item Type: Traffic Signal
Item Detail: INSPECTION
Location Description: [M21] Forres: A940 @ Knockach Bridge, Dunphail
Enquiry Comments:

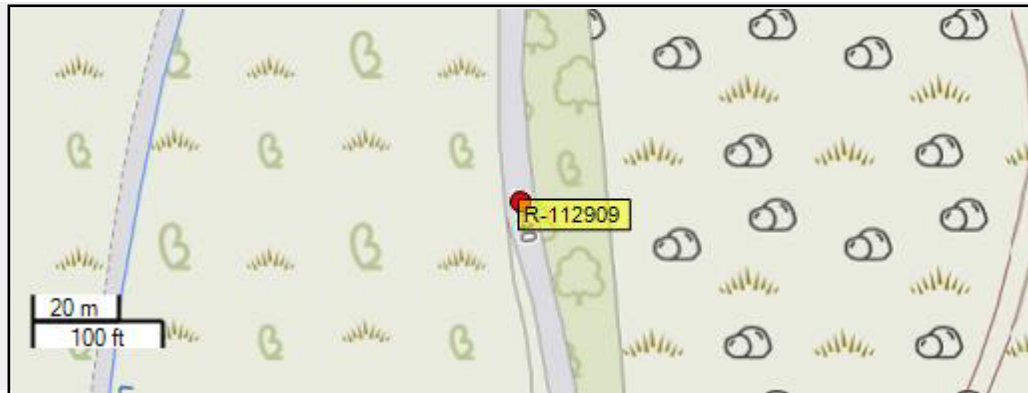
Moray Council

Inspection/Defect Report

This report is produced from the the Council's HIAMS system and shows defects identified from inspections as well as defects and enquiries raised outside of inspections on the same Street during this period specified.

Date Range:- From 01/05/2022 To 11/06/2025

Street :- 26351862 - A940 from C11E near Wester Glenorney to A939 and Highland



Instruction Reference: R-112909

Instruction Created: 15/12/2022 15:17:43

Instruction Status : *Works Complete*

Item Type: Carriageway

Item Detail: Pothole

Defect Category: P2 - 5 Working Days

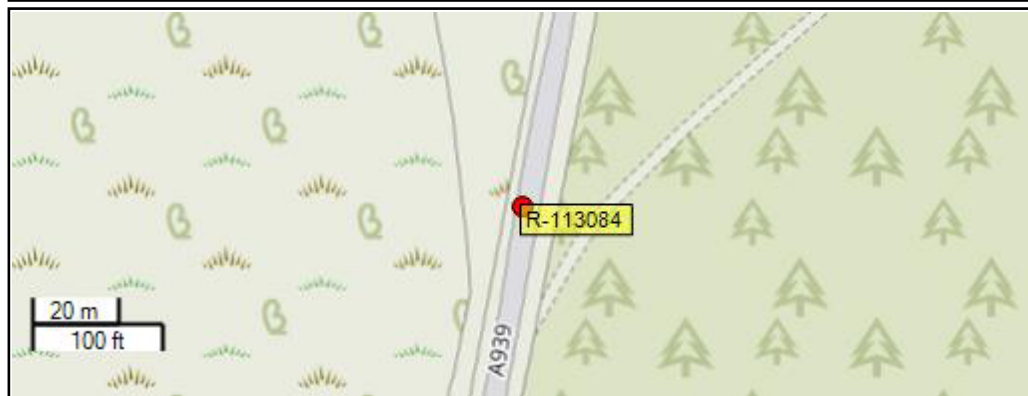
Issued Date: 15/12/2022 15:17

Target Date: 21/12/2022 16:00

Completion Date: 16/12/2022 16:00

Location Description: 130mtrs after Kerrow Farm access road in centre of carriageway

Description of Works: Colpatch 1 pothole in centre of carriageway at the above location



Enquiry Reference: R-113084

Enquiry Created: 20/12/2022 15:53:09

Enquiry Status : *No Further Action*

Item Type: Winter Maintenance

Item Detail: Miscellaneous

Location Description: Fault Location

Street: A940 Forres - Grantown road

Enquiry Comments: Fault Area: Road Sign

Fault Type: Other

Subcategory Fault Type:

Further Fault Details: Road sign on A940 (Forres - Grantown) just short of the Glenferness turn off indicates that the snow gates at Dava Moor are shut which is incorrect. This may cause confusion to drivers.



Instruction Reference: R-113326

Instruction Created: 06/01/2023 12:37:04

Instruction Status : *Works Complete*

Item Type: Traffic Sign

Item Detail: Corroded Pole

Defect Category: P3 - 30 working days

Issued Date: 06/01/2023 12:52

Target Date: 17/02/2023 12:52

Completion Date: 04/04/2023 10:44

Location Description: Existing welcome to Moray sign

Moray Council

Inspection/Defect Report

This report is produced from the the Council's HIAMS system and shows defects identified from inspections as well as defects and enquiries raised outside of inspections on the same Street during this period specified.

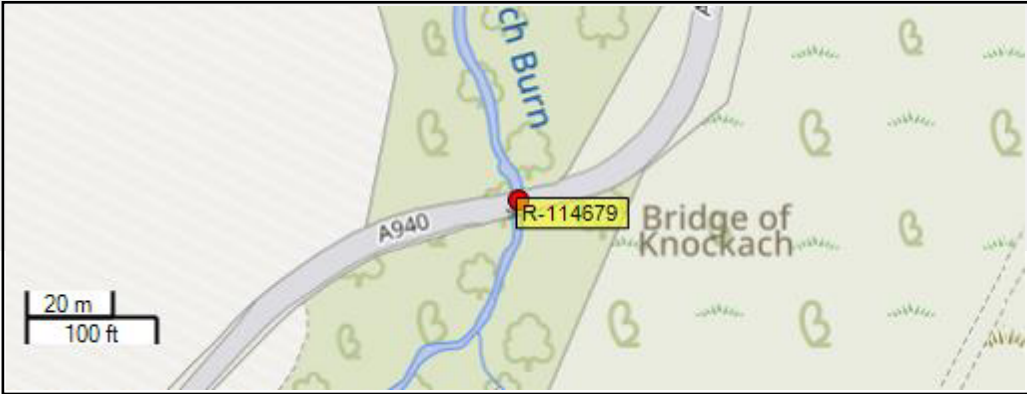
Date Range:- From 01/05/2022 To 11/06/2025
Street :- 26351862 - A940 from C11E near Wester Glenorney to A939 and Highland

Description of Works: Supply and erect 2No new Jerol poles 168mm diameter each pole 3.3m long and erect in sleeves. Poles to be positioned to at 1.7m centres and 700mm in foundation, 1.5m minimum ground to underside sign + 1.1m for sign with no pole projecting above. Excavate and pour pit foundation 2.4m x 1.1m x 700mm deep. locate behind existing sign arrangement. When foundation is cured relocate signs to new poles and remove old sign poles to tip. Spread soil over old concrete.

Enquiry Reference: R-113576
Enquiry Created: 12/01/2023 13:36:00
Enquiry Status : *No Further Action*
Item Type: Traffic Signal
Item Detail: INSPECTION
Location Description: [M21] Forres: A940 @ Knockach Bridge, Dunphail
Enquiry Comments:



Enquiry Reference: R-114679
Enquiry Created: 07/02/2023 10:12:00
Enquiry Status : *No Further Action*
Item Type: Traffic Signal
Item Detail: INSPECTION
Location Description: [M21] Forres: A940 @ Knockach Bridge, Dunphail
Enquiry Comments:



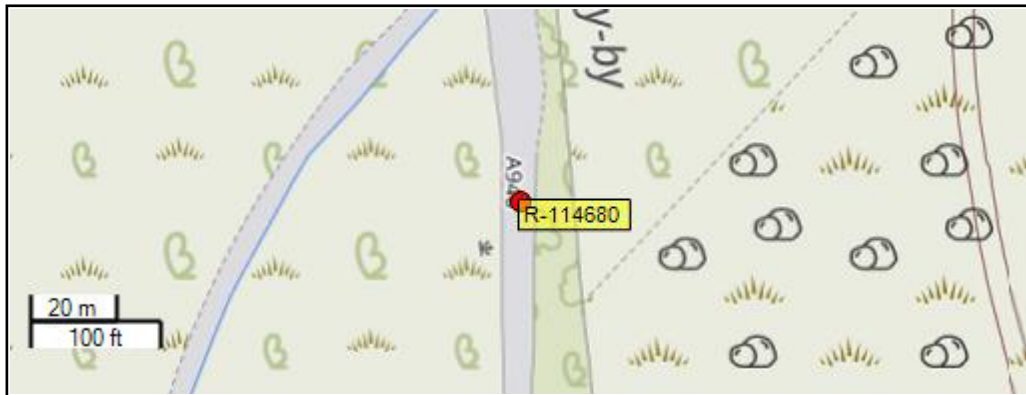
Moray Council

Inspection/Defect Report

This report is produced from the the Council's HIAMS system and shows defects identified from inspections as well as defects and enquiries raised outside of inspections on the same Street during this period specified.

Date Range:- From 01/05/2022 To 11/06/2025

Street :- 26351862 - A940 from C11E near Wester Glenorney to A939 and Highland



Instruction Reference: R-114680

Instruction Created: 07/02/2023 10:20:00

Instruction Status : *Works Complete*

Inspection: Safety Inspection Area W04 - 02 (Feb) on the 7th of February 2023

Item Type: Carriageway

Item Detail: Carriageway Defects

Defect Category: P3 - 30 working days

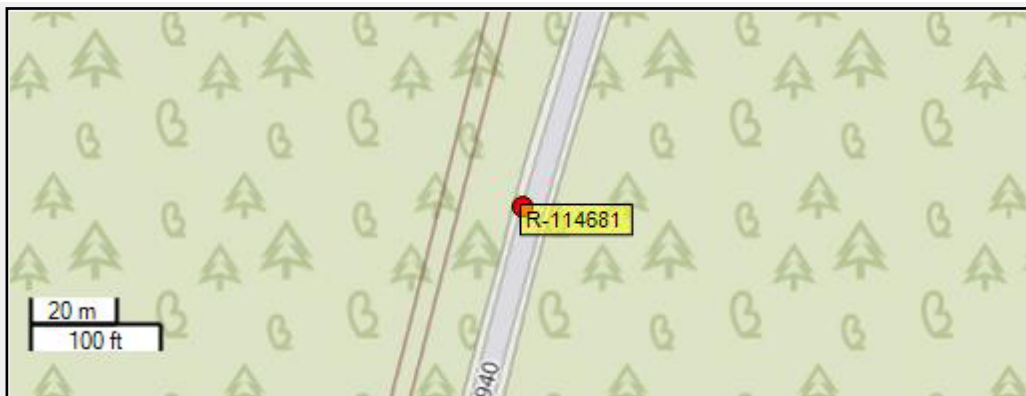
Issued Date: 07/02/2023 10:20

Target Date: 20/03/2023 16:00

Completion Date: 22/03/2023 16:00

Location Description: 50mtrs after Kerrow Farm access road in centre of carriageway

Description of Works: E&C 1 centre line pothole



Instruction Reference: R-114681

Instruction Created: 07/02/2023 10:51:00

Instruction Status : *P4 Holding Stage*

Inspection: Safety Inspection Area W04 - 02 (Feb) on the 7th of February 2023

Item Type: Verge

Item Detail: Over-run damage

Defect Category: P4 - 40 working days

Issued Date: 01/01/1900 00:00

Target Date: 01/01/9999 00:00

Completion Date: 01/01/9999 00:00

Location Description: At various locations between Tombain farm and 300mtrs after Culfern Farm access road on both sides of carriageway

Description of Works: Pull back verge to road edge



Enquiry Reference: R-115713

Enquiry Created: 02/03/2023 10:31:59

Enquiry Status : *Redirected to 3rd Party*

Item Type: Carriageway

Item Detail: Fallen/Overhanging Trees

Location Description: A940 not on road (woodland) what 3 words location Tequila, Rattled and Steady. Nearest landmark is The White House IV36 2QH

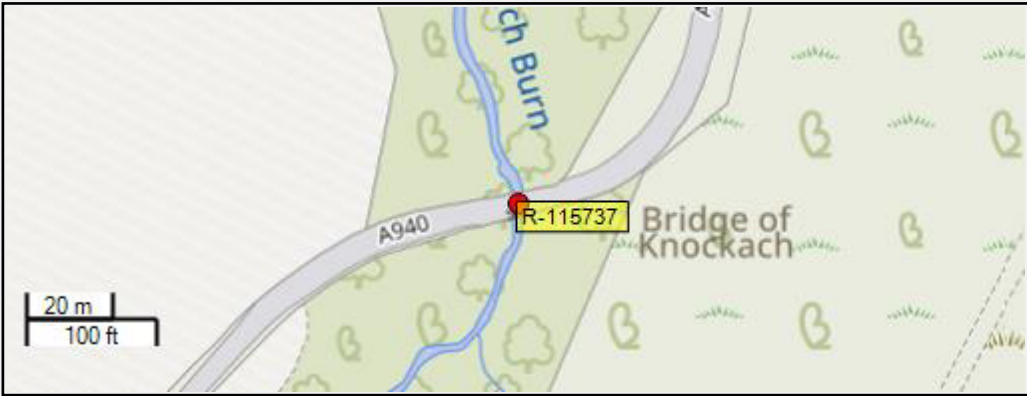
Enquiry Comments: Police advised there is a tree down which has fallen onto cables unknown whether it is BT or Electric, they have a unit out at the moment Incident number is 0727 of today called to roads admin thanks [REDACTED]

Moray Council

Inspection/Defect Report

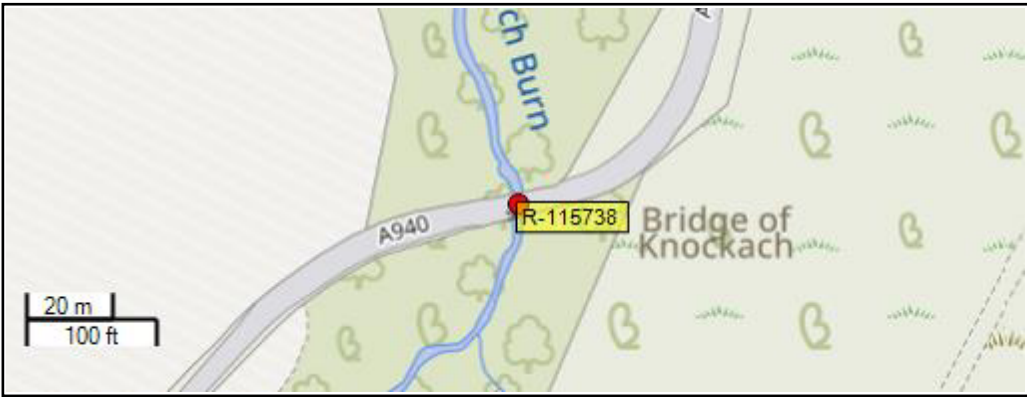
This report is produced from the the Council's HIAMS system and shows defects identified from inspections as well as defects and enquiries raised outside of inspections on the same Street during this period specified.

Date Range:- From 01/05/2022 To 11/06/2025
Street :- 26351862 - A940 from C11E near Wester Glenorney to A939 and Highland



Instruction Reference: R-115737
Instruction Created: 03/03/2023 17:00:19
Instruction Status : Deleted
Item Type: Please Select
Item Detail: Please Select
Defect Category: P3 - 30 working days
Issued Date: 01/01/9999 00:00
Target Date: 01/01/9999 00:00
Completion Date: 01/01/9999 00:00
Location Description: [M21] Forres: A940 @ Knockach Bridge, Dunphail
Description of Works: Sunbelt Rentals per Openreach request switch off/on of traffic light signals on the A940 at Knockach Bridge as follows:

07/03/2023 - Switch off 09:30 Switch on 15:30
08/03/2023 - Switch off 09:30 Switch on 15:30



Instruction Reference: R-115738
Instruction Created: 03/03/2023 17:05:06
Instruction Status : Works Complete
Item Type: Traffic Signal
Item Detail: Miscellaneous
Defect Category: P2 - 5 Working Days
Issued Date: 06/03/2023 11:35
Target Date: 10/03/2023 16:00
Completion Date: 07/03/2023 16:00
Location Description: [M21] Forres: A940 @ Knockach Bridge, Dunphail
Description of Works: Sunbelt Rentals per Openreach request switch off/on of traffic light signals on the A940 at Knockach Bridge as follows:

07/03/2023 - Switch off 09:30 Switch on 15:30
08/03/2023 - Switch off 09:30 Switch on 15:30

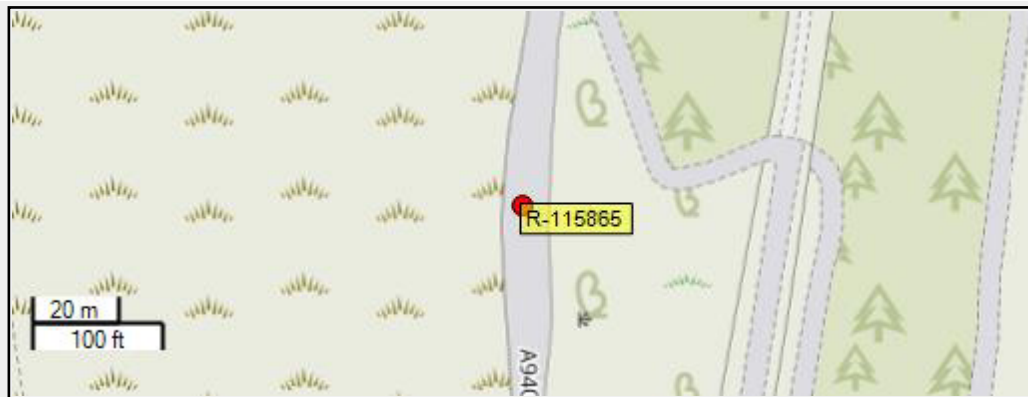
Moray Council

Inspection/Defect Report

This report is produced from the the Council's HIAMS system and shows defects identified from inspections as well as defects and enquiries raised outside of inspections on the same Street during this period specified.

Date Range:- From 01/05/2022 To 11/06/2025

Street :- 26351862 - A940 from C11E near Wester Glenernerney to A939 and Highland



Instruction Reference: R-115865

Instruction Created: 08/03/2023 11:08:00

Instruction Status : *Works Complete*

Inspection: Safety Inspection Area W04 - 03 (Mar) on the 8th of March 2023

Item Type: Carriageway

Item Detail: Pothole

Defect Category: P3 - 30 working days

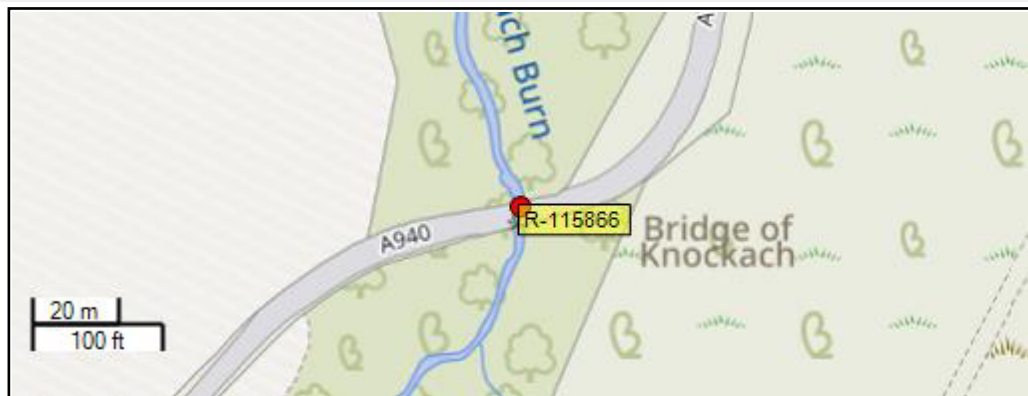
Issued Date: 08/03/2023 11:08

Target Date: 19/04/2023 16:00

Completion Date: 22/03/2023 16:00

Location Description: 40mtrs after Bank cottage access road on northbound side

Description of Works: E&C 1 Pothole



Enquiry Reference: R-115866

Enquiry Created: 08/03/2023 11:29:00

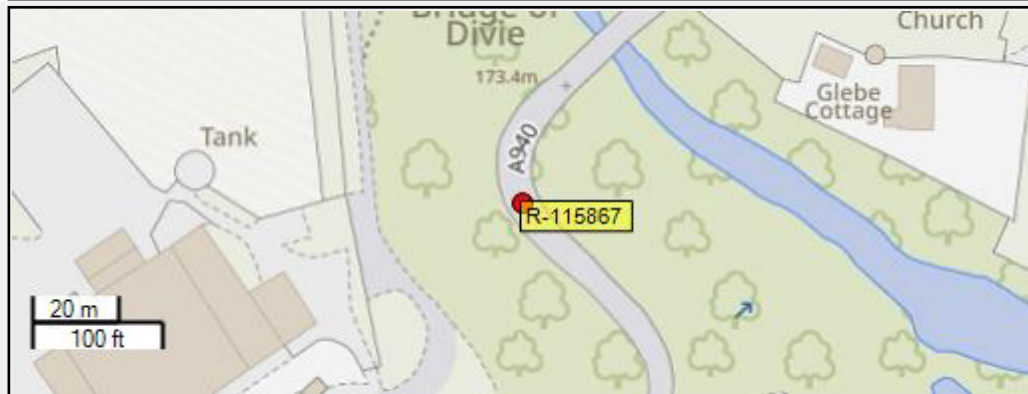
Enquiry Status : *No Further Action*

Item Type: Traffic Signal

Item Detail: INSPECTION

Location Description: [M21] Forres: A940 @ Knockach Bridge, Dunphail

Enquiry Comments:



Instruction Reference: R-115867

Instruction Created: 08/03/2023 11:31:00

Instruction Status : *Works Complete*

Inspection: Safety Inspection Area W04 - 03 (Mar) on the 8th of March 2023

Item Type: Carriageway

Item Detail: Pothole

Defect Category: P3 - 30 working days

Issued Date: 08/03/2023 11:31

Target Date: 19/04/2023 16:00

Completion Date: 22/03/2023 16:00

Location Description: At joint line 20mtrs after crossing Bridge of Divie

Description of Works: Colpatch 1 pothole in centre of carriageway

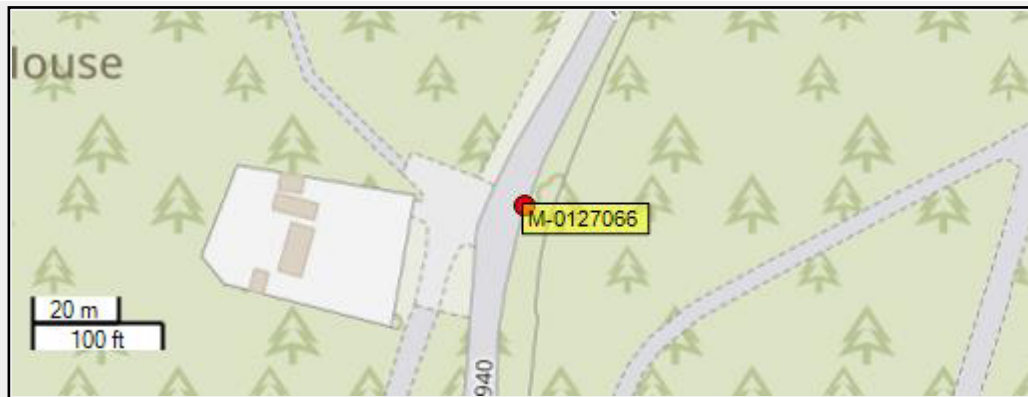
Moray Council

Inspection/Defect Report

This report is produced from the the Council's HIAMS system and shows defects identified from inspections as well as defects and enquiries raised outside of inspections on the same Street during this period specified.

Date Range:- From 01/05/2022 To 11/06/2025

Street :- 26351862 - A940 from C11E near Wester Glenorney to A939 and Highland



Instruction Reference: M-0127066

Instruction Created: 11/04/2023 09:13:00

Instruction Status : *Works Complete*

Inspection: Safety Inspection Area W04 - 04 (Apr) on the 11th of April 2023

Item Type: Carriageway

Item Detail: Pothole

Defect Category: P3 - 30 working days

Issued Date: 11/04/2023 09:15

Target Date: 23/05/2023 09:15

Completion Date: 19/05/2023 09:59

Location Description: On inside of lefthand corner opposite The Old White House on southbound side

Description of Works: E&C 3 edge potholes



Instruction Reference: M-0127070

Instruction Created: 11/04/2023 09:16:00

Instruction Status : *Works Complete*

Inspection: Safety Inspection Area W04 - 04 (Apr) on the 11th of April 2023

Item Type: Carriageway

Item Detail: Pothole

Defect Category: P3 - 30 working days

Issued Date: 11/04/2023 09:18

Target Date: 23/05/2023 09:18

Completion Date: 19/05/2023 10:03

Location Description: 400mtrs after The Old White House on southbound side at joint line

Description of Works: E&C 2 edge potholes



Instruction Reference: M-0127072

Instruction Created: 11/04/2023 09:19:00

Instruction Status : *Works Complete*

Inspection: Safety Inspection Area W04 - 04 (Apr) on the 11th of April 2023

Item Type: Carriageway

Item Detail: Pothole

Defect Category: P3 - 30 working days

Issued Date: 11/04/2023 09:20

Target Date: 23/05/2023 09:20

Completion Date: 19/05/2023 10:06

Location Description: At end of lay-by beside Kerrow farm access road in centre of carriageway

Description of Works: E&C 1 centre line pothole

Moray Council

Inspection/Defect Report

This report is produced from the the Council's HIAMS system and shows defects identified from inspections as well as defects and enquiries raised outside of inspections on the same Street during this period specified.

Date Range:- From 01/05/2022 To 11/06/2025

Street :- 26351862 - A940 from C11E near Wester Glenorney to A939 and Highland



Instruction Reference: M-0127078

Instruction Created: 11/04/2023 09:47:00

Instruction Status : *Works Complete*

Inspection: Safety Inspection Area W04 - 04 (Apr) on the 11th of April 2023

Item Type: Carriageway

Item Detail: Pothole

Defect Category: P3 - 30 working days

Issued Date: 11/04/2023 10:10

Target Date: 23/05/2023 10:10

Completion Date: 19/05/2023 10:12

Location Description: 70mtrs after Bank Cottage access road on southbound side

Description of Works: E&C 1 edge pothole



Enquiry Reference: E-58589

Enquiry Created: 17/04/2023 10:40:00

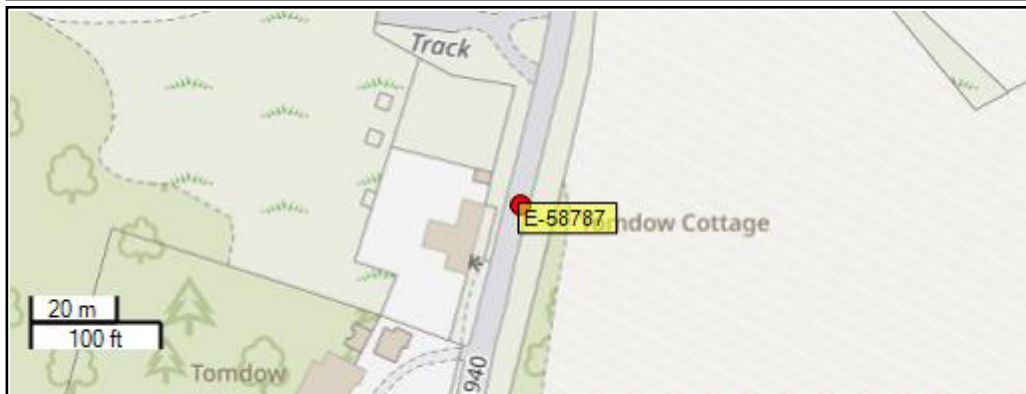
Enquiry Status : *No Further Action*

Item Type: Carriageway

Item Detail: Debris on Road

Location Description: A940 Dunphail next to the Highland/Moray cut off

Enquiry Comments: Caller advised there are alot of quarry stones across the road heading from Forres direction it looks like Highland have done there section



Enquiry Reference: E-58787

Enquiry Created: 05/05/2023 14:25:00

Enquiry Status : *Redirected to 3rd Party*

Item Type: Carriageway

Item Detail: Fallen/Overhanging Trees

Location Description: opposite tomadow cottage on a940, iv36 2qh

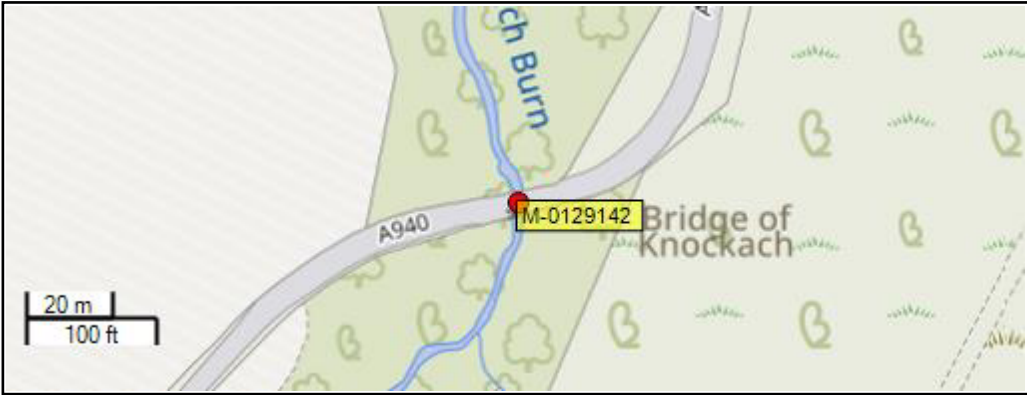
Enquiry Comments: opposite tomadow cottage - fallen branch hanging on telephone wires.

Moray Council

Inspection/Defect Report

This report is produced from the the Council's HIAMS system and shows defects identified from inspections as well as defects and enquiries raised outside of inspections on the same Street during this period specified.

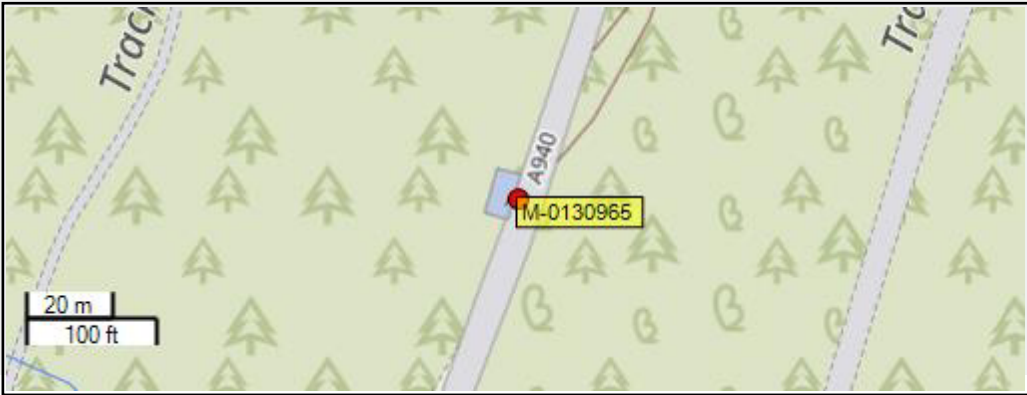
Date Range:- From 01/05/2022 To 11/06/2025
Street :- 26351862 - A940 from C11E near Wester Glenernerney to A939 and Highland



Instruction Reference: M-0129142
Instruction Created: 11/05/2023 16:14:49
Instruction Status : *Works Complete*
Item Type: Traffic Signal
Item Detail: Miscellaneous
Defect Category: Programmed Work - End of Financial Year
Issued Date: 11/05/2023 00:00
Target Date: 01/01/9999 00:00
Completion Date: 18/05/2023 15:00
Location Description: Traffic signals A940 at Knockach bridge
Description of Works: Sunbelt on behalf of Openreach request switch off/on of traffic signals on A940 at Knockach bridge as follows:

Switch off: 09:30 on 17/05/2023

Switch on: 15:30 on 18/05/2023



Instruction Reference: M-0130965
Instruction Created: 22/06/2023 09:29:00
Instruction Status : *Works Complete*
Item Type: Carriageway
Item Detail: Carriageway Defects
Defect Category: P4 - 40 working days
Issued Date: 22/06/2023 10:26
Target Date: 17/08/2023 10:26
Completion Date: 09/10/2023 11:07
Location Description: At 'Grants Well'
(600m south of Culfearn, Dunphail, IV36 2QH)

Moray Council

Inspection/Defect Report

This report is produced from the the Council's HIAMS system and shows defects identified from inspections as well as defects and enquiries raised outside of inspections on the same Street during this period specified.

Date Range:- From 01/05/2022 To 11/06/2025
Street :- 26351862 - A940 from C11E near Wester Glenernerney to A939 and Highland

Description of Works: Patching to edge of carriageway at area of water rising through road surface.

- 1/ Patch edge of carriageway in HRA 30/14, minimum depth of 150mm - 12m x 1.2m (as marked).
- 2/ Reinstate white edge line - 12m long
- 3/ Directly opposite patch, on east verge, clean out short section of road-side ditch - 70m length aprox (between culverts)

Note -

- While we are on site, after existing road surface is removed, Moray Estate will bring in their Contractor (Plumber) to investigate possibility of improving collection of 'spring water' so water is prevented from rising through road surface.

- Attached photos and PU plans refer.

- Please advise [redacted] or [redacted] when on site.

Instruction Reference: M-0133002
Instruction Created: 18/09/2023 13:23:45

Instruction Status : *Works Complete*

Item Type: Carriageway
Item Detail: Other Hazard

Defect Category: P1 - 4 hours
Issued Date: 15/09/2023 21:00
Target Date: 16/09/2023 01:00
Made Safe Date: 15/09/2023 21:45:00
Completion Date: 15/09/2023 22:15

Location Description: Near Highland Boundary

Description of Works: Call out on 15/9/23 at 21:00 to erect 'road ahead closed' due to damaged bridge in Highland Area, on A939.

[redacted] etc attend

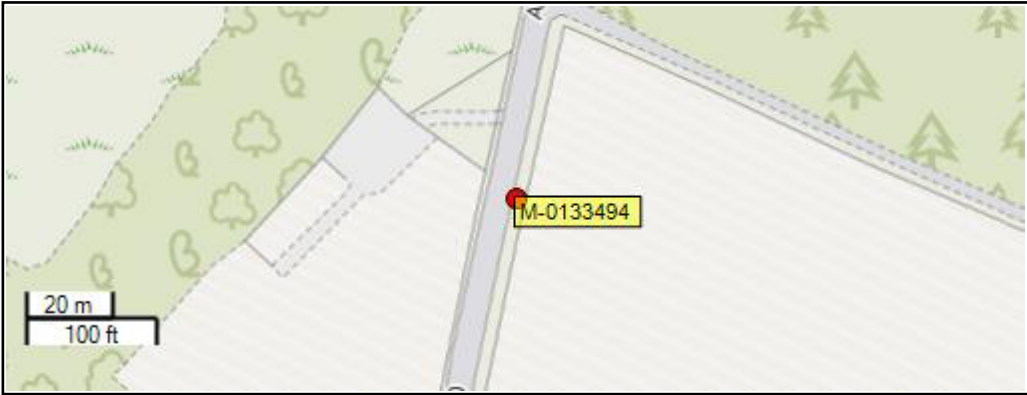


Moray Council

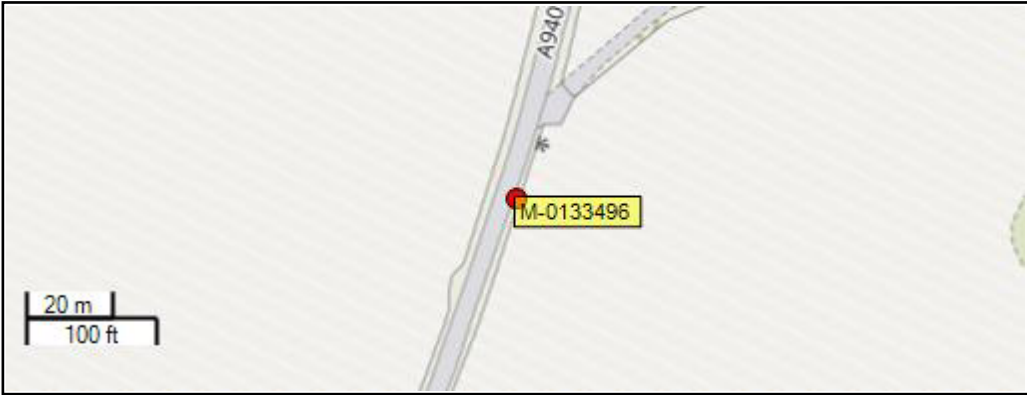
Inspection/Defect Report

This report is produced from the the Council's HIAMS system and shows defects identified from inspections as well as defects and enquiries raised outside of inspections on the same Street during this period specified.

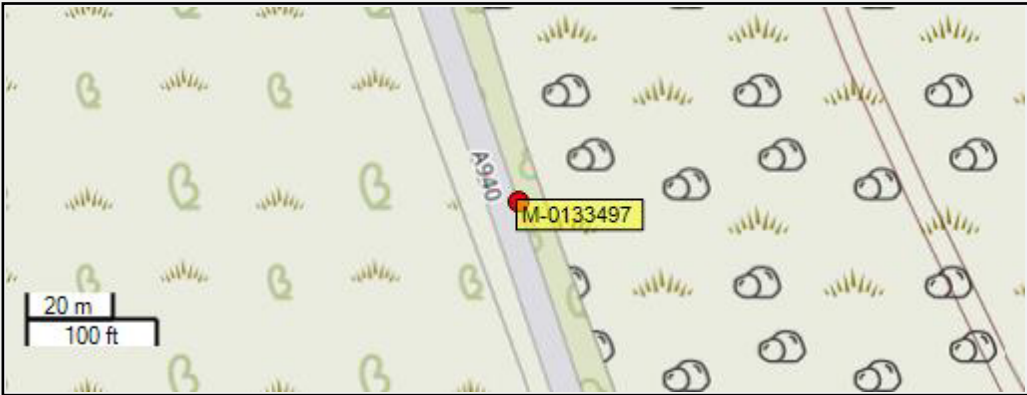
Date Range:- From 01/05/2022 To 11/06/2025
Street :- 26351862 - A940 from C11E near Wester Glenernerney to A939 and Highland



Instruction Reference: M-0133494
Instruction Created: 10/10/2023 08:41:00
Instruction Status : *Works Complete*
Inspection: Safety Inspection Area W04 - 10 (Oct) on the 10th of October 2023
Item Type: Drainage
Item Detail: Blocked Offlets
Defect Category: P3 - 30 working days
Issued Date: 06/09/2024 13:50
Target Date: 18/10/2024 13:50
Completion Date: 08/10/2024 14:36
Location Description: From C11e junction to Knockach Bridge
Description of Works: Clear blocked offlets



Instruction Reference: M-0133496
Instruction Created: 10/10/2023 08:46:00
Instruction Status : *Works Complete*
Inspection: Safety Inspection Area W04 - 10 (Oct) on the 10th of October 2023
Item Type: Drainage
Item Detail: Blocked Offlets
Defect Category: P3 - 30 working days
Issued Date: 06/09/2024 13:53
Target Date: 18/10/2024 13:53
Completion Date: 07/10/2024 15:39
Location Description: From Knockach Bridge to Kerrow farm access road
Description of Works: Clear blocked offlets



Instruction Reference: M-0133497
Instruction Created: 10/10/2023 08:54:00
Instruction Status : *Works Complete*
Inspection: Safety Inspection Area W04 - 10 (Oct) on the 10th of October 2023
Item Type: Drainage
Item Detail: Blocked Offlets
Defect Category: P3 - 30 working days
Issued Date: 06/09/2024 13:55
Target Date: 18/10/2024 13:55
Completion Date: 03/10/2024 15:51
Location Description: From Kerrow farm access road to Highland Boundary
Description of Works: Clear blocked offlets

Moray Council

Inspection/Defect Report

This report is produced from the the Council's HIAMS system and shows defects identified from inspections as well as defects and enquiries raised outside of inspections on the same Street during this period specified.

Date Range:- From 01/05/2022 To 11/06/2025
Street :- 26351862 - A940 from C11E near Wester Glenorney to A939 and Highland



Enquiry Reference: E-61063
Enquiry Created: 06/12/2023 09:48:00
Enquiry Status : *No Further Action*
Item Type: Drainage
Item Detail: Drainage Investigation
Location Description: 460mtrs before Kerrow farm access road on northbound side
Enquiry Comments: Large void has appeared in carriageway above culvert crossing carriageway



Instruction Reference: M-0135631
Instruction Created: 08/01/2024 08:18:00
Instruction Status : *Works Complete*
Item Type: Carriageway
Item Detail: Pothole
Defect Category: P2 - 5 Working Days
Issued Date: 08/01/2024 08:18
Target Date: 15/01/2024 08:18
Completion Date: 09/01/2024 11:09
Location Description: 460mtrs before Kerrow farm access road on northbound side
Description of Works: Colpatch void in carriageway surface approx 70mm deep



Instruction Reference: M-0135796
Instruction Created: 10/01/2024 08:02:33
Instruction Status : *Works Complete*
Item Type: Carriageway
Item Detail: Carriageway Defects
Defect Category: P3 - 30 working days
Issued Date: 10/01/2024 08:17
Target Date: 21/02/2024 08:17
Completion Date: 05/02/2024 14:57
Location Description: 450m north of Kerrow access (Kerrow lay-by) (n/b lane)

Moray Council

Inspection/Defect Report

This report is produced from the the Council's HIAMS system and shows defects identified from inspections as well as defects and enquiries raised outside of inspections on the same Street during this period specified.

Date Range:- From 01/05/2022 To 11/06/2025
Street :- 26351862 - A940 from C11E near Wester Glenernerney to A939 and Highland

Description of Works: At area of small collapse at stone culvert (see attached photos)

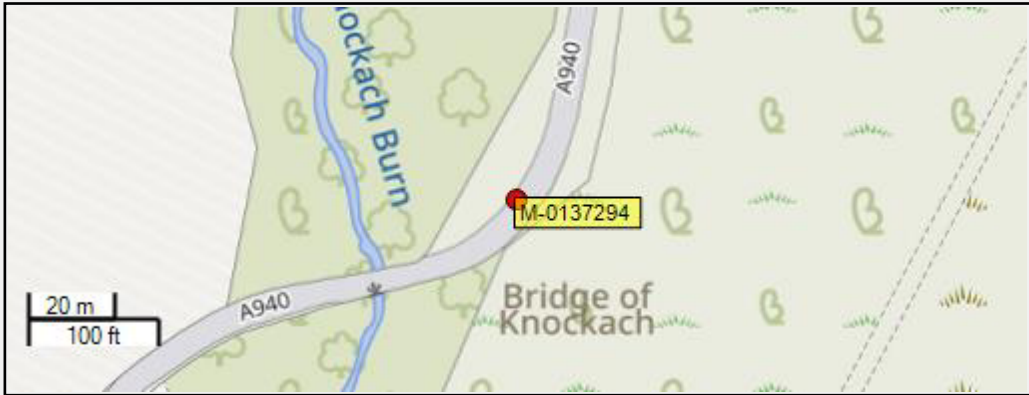
- Patch in hot material (HRA 30/14) current Colpatch repair - Approx. 2m x 2m x 200mm
- If significant void is found beneath surfacing, infill with ST4 concrete.

Note
- Traffic lights required.
- This is a temporary repair until culvert replacement works can be progressed later in year.

Instruction Reference: M-0135936
Instruction Created: 11/01/2024 10:59:00
Instruction Status : *Works Complete*
Inspection: Safety Inspection Area W04 - 01 (Jan) on the 11th of January 2024
Item Type: Carriageway
Item Detail: Pothole
Defect Category: P3 - 30 working days
Issued Date: 11/01/2024 10:59
Target Date: 22/02/2024 10:59
Completion Date: 08/03/2024 10:06
Location Description: 100mtrs before Tom down cottage on northbound side
Description of Works: E&C 1 pothole approx 40mm deep



Instruction Reference: M-0137294
Instruction Created: 08/02/2024 11:22:00
Instruction Status : *Works Complete*
Inspection: Safety Inspection Area W04 - 02 (Feb) on the 8th of February 2024
Item Type: Carriageway
Item Detail: Pothole
Defect Category: P3 - 30 working days
Issued Date: 08/02/2024 11:22
Target Date: 21/03/2024 11:22
Completion Date: 01/03/2024 12:38
Location Description: On inside of righthand corner just before Knockach bridge
Description of Works: E&C 1 pothole approx 40mm deep



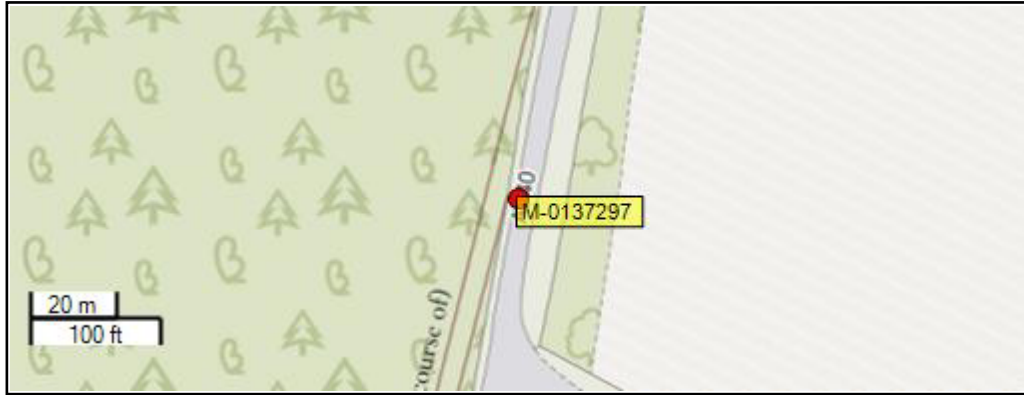
Moray Council

Inspection/Defect Report

This report is produced from the the Council's HIAMS system and shows defects identified from inspections as well as defects and enquiries raised outside of inspections on the same Street during this period specified.

Date Range:- From 01/05/2022 To 11/06/2025

Street :- 26351862 - A940 from C11E near Wester Glenernerney to A939 and Highland



Instruction Reference: M-0137297

Instruction Created: 08/02/2024 11:25:00

Instruction Status : *Works Complete*

Inspection: Safety Inspection Area W04 - 02 (Feb) on the 8th of February 2024

Item Type: Carriageway

Item Detail: Pothole

Defect Category: P3 - 30 working days

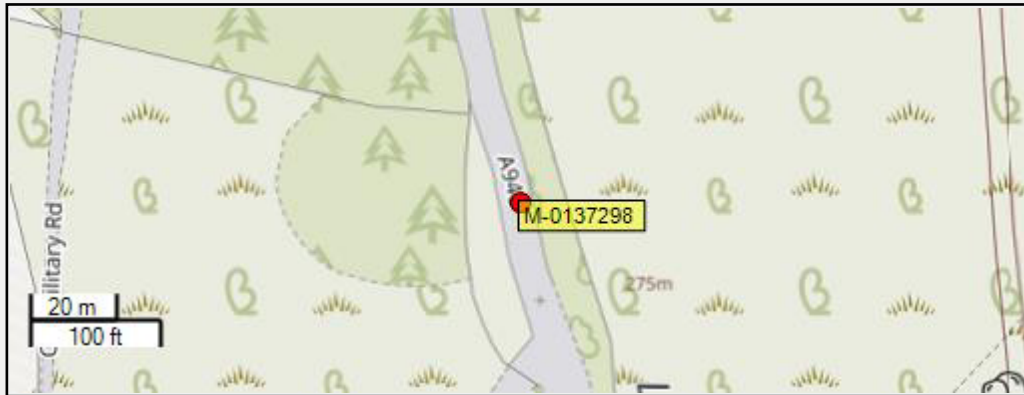
Issued Date: 08/02/2024 11:25

Target Date: 21/03/2024 11:25

Completion Date: 01/03/2024 12:25

Location Description: 35mtrs before Tombain farm access road on northbound side

Description of Works: E&C 1 pothole approx 40mm deep



Instruction Reference: M-0137298

Instruction Created: 08/02/2024 11:30:00

Instruction Status : *Works Complete*

Inspection: Safety Inspection Area W04 - 02 (Feb) on the 8th of February 2024

Item Type: Carriageway

Item Detail: Pothole

Defect Category: P3 - 30 working days

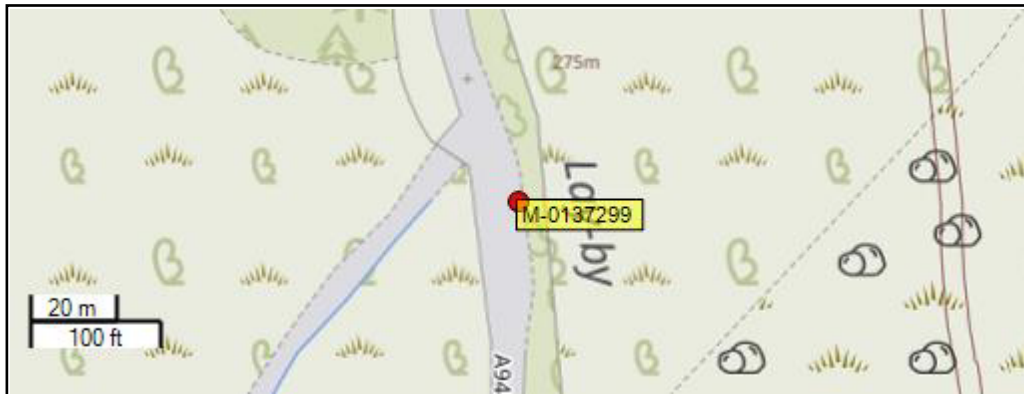
Issued Date: 08/02/2024 11:30

Target Date: 21/03/2024 11:30

Completion Date: 01/03/2024 11:59

Location Description: 40mtrs before Kerrow farm access road on southbound side

Description of Works: E&C 1 pothole approx 40mm deep



Instruction Reference: M-0137299

Instruction Created: 08/02/2024 11:31:00

Instruction Status : *Works Complete*

Inspection: Safety Inspection Area W04 - 02 (Feb) on the 8th of February 2024

Item Type: Carriageway

Item Detail: Pothole

Defect Category: P3 - 30 working days

Issued Date: 08/02/2024 11:31

Target Date: 21/03/2024 11:31

Completion Date: 01/03/2024 11:47

Location Description: In lay by after Kerrow farm access road on southbound side

Description of Works: E&C 3 potholes approx 40mm deep

Moray Council

Inspection/Defect Report

This report is produced from the the Council's HIAMS system and shows defects identified from inspections as well as defects and enquiries raised outside of inspections on the same Street during this period specified.

Date Range:- From 01/05/2022 To 11/06/2025

Street :- 26351862 - A940 from C11E near Wester Glenorney to A939 and Highland



Instruction Reference: M-0137302

Instruction Created: 08/02/2024 11:36:00

Instruction Status : *Works Complete*

Inspection: Safety Inspection Area W04 - 02 (Feb) on the 8th of February 2024

Item Type: Carriageway

Item Detail: Carriageway Defects

Defect Category: P3 - 30 working days

Issued Date: 08/02/2024 11:36

Target Date: 21/03/2024 11:36

Completion Date: 01/03/2024 11:04

Location Description: 130mtrs before Bank Cottage access road on northbound side

Description of Works: Colpatch 3mtrs edge damage to carriageway



Instruction Reference: M-0137304

Instruction Created: 08/02/2024 11:41:00

Instruction Status : *Works Complete*

Inspection: Safety Inspection Area W04 - 02 (Feb) on the 8th of February 2024

Item Type: Carriageway

Item Detail: Pothole

Defect Category: P3 - 30 working days

Issued Date: 08/02/2024 11:41

Target Date: 21/03/2024 11:41

Completion Date: 01/03/2024 11:21

Location Description: Approx 500mtr before big lay by at far end Dava Moor

Description of Works: E&C 1 centre line pothole approx 40mm deep



Instruction Reference: M-0137305

Instruction Created: 08/02/2024 11:44:00

Instruction Status : *Works Complete*

Inspection: Safety Inspection Area W04 - 02 (Feb) on the 8th of February 2024

Item Type: Carriageway

Item Detail: Pothole

Defect Category: P3 - 30 working days

Issued Date: 08/02/2024 11:44

Target Date: 21/03/2024 11:44

Completion Date: 01/03/2024 11:26

Location Description: approx 600mtrs before big lay by at far end of Dava Moor

Description of Works: E&C 2 centre line potholes approx 40mm deep

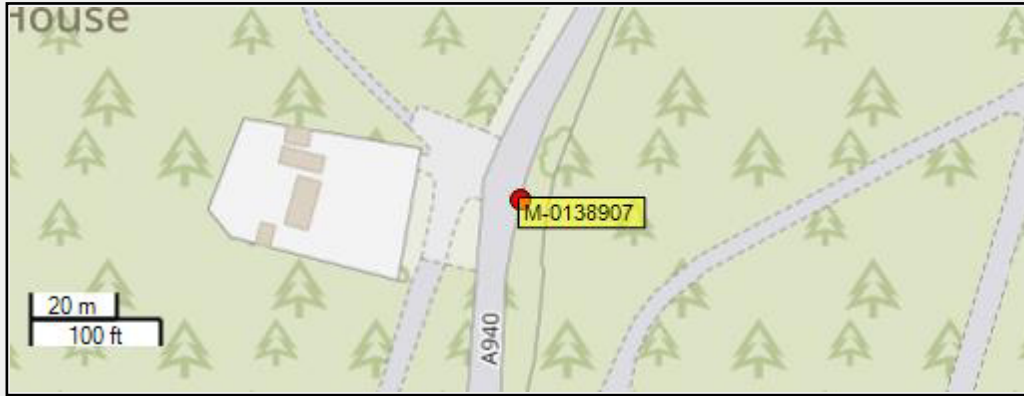
Moray Council

Inspection/Defect Report

This report is produced from the the Council's HIAMS system and shows defects identified from inspections as well as defects and enquiries raised outside of inspections on the same Street during this period specified.

Date Range:- From 01/05/2022 To 11/06/2025

Street :- 26351862 - A940 from C11E near Wester Glenorney to A939 and Highland



Instruction Reference: M-0138907

Instruction Created: 05/03/2024 08:53:00

Instruction Status : *Works Complete*

Inspection: Safety Inspection Area W04 - 03 (Mar) on the 5th of March 2024

Item Type: Carriageway

Item Detail: Carriageway Defects

Defect Category: P3 - 30 working days

Issued Date: 05/03/2024 08:53

Target Date: 17/04/2024 08:53

Completion Date: 24/04/2024 14:27

Location Description: On inside of lefthand corner opposite The Old Pink House (now painted cream??)

Description of Works: Hot tar bowl fill edge damage to carriageway approx 1/2 ton required



Instruction Reference: M-0138908

Instruction Created: 05/03/2024 08:56:00

Instruction Status : *Works Complete*

Inspection: Safety Inspection Area W04 - 03 (Mar) on the 5th of March 2024

Item Type: Carriageway

Item Detail: Pothole

Defect Category: P3 - 30 working days

Issued Date: 05/03/2024 08:56

Target Date: 17/04/2024 08:56

Completion Date: 08/03/2024 09:50

Location Description: At forestry access 30mtrs after The Old Pink House on southbound side

Description of Works: E&C 1 edge pothole approx 40mm deep



Instruction Reference: M-0138912

Instruction Created: 05/03/2024 09:17:00

Instruction Status : *Works Complete*

Inspection: Safety Inspection Area W04 - 03 (Mar) on the 5th of March 2024

Item Type: Carriageway

Item Detail: Pothole

Defect Category: P3 - 30 working days

Issued Date: 05/03/2024 09:17

Target Date: 17/04/2024 09:17

Completion Date: 29/04/2024 13:37

Location Description: At end of big lay by at far end of Dava Moor on northbound side

Description of Works: Colpatch 1 edge pothole approx 60mm deep

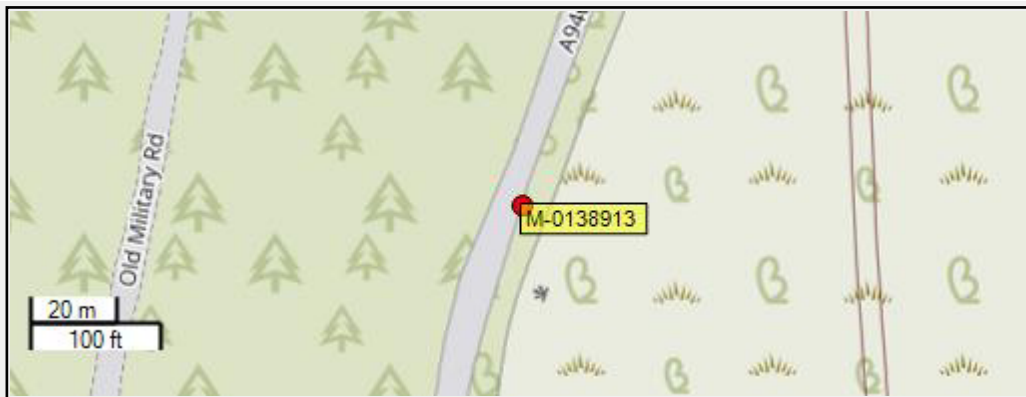
Moray Council

Inspection/Defect Report

This report is produced from the the Council's HIAMS system and shows defects identified from inspections as well as defects and enquiries raised outside of inspections on the same Street during this period specified.

Date Range:- From 01/05/2022 To 11/06/2025

Street :- 26351862 - A940 from C11E near Wester Glenorney to A939 and Highland



Instruction Reference: M-0138913

Instruction Created: 05/03/2024 09:24:00

Instruction Status : *Works Complete*

Inspection: Safety Inspection Area W04 - 03 (Mar) on the 5th of March 2024

Item Type: Carriageway

Item Detail: Pothole

Defect Category: P3 - 30 working days

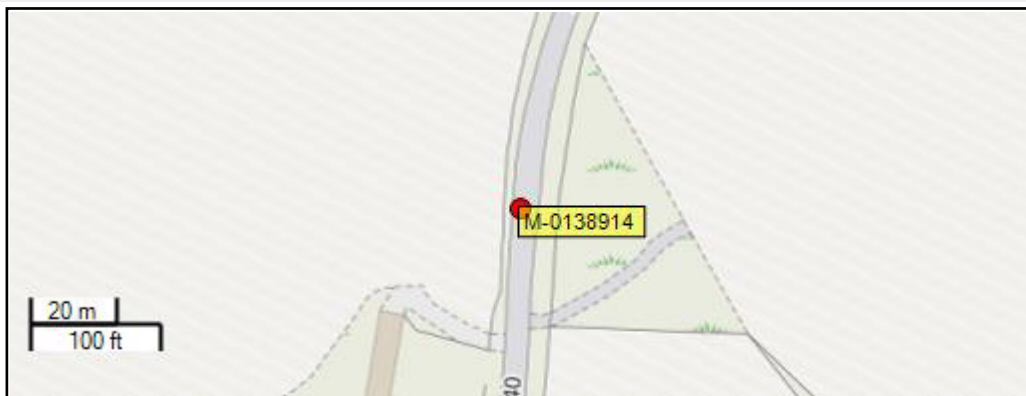
Issued Date: 05/03/2024 09:24

Target Date: 17/04/2024 09:24

Completion Date: 08/03/2024 09:42

Location Description: 390mtrs before Kerrow farm access road on southbound side

Description of Works: Colpatch 4 edge potholes approx 50mm deep



Instruction Reference: M-0138914

Instruction Created: 05/03/2024 09:34:00

Instruction Status : *Works Complete*

Inspection: Safety Inspection Area W04 - 03 (Mar) on the 5th of March 2024

Item Type: Carriageway

Item Detail: Carriageway Defects

Defect Category: P3 - 30 working days

Issued Date: 05/03/2024 09:34

Target Date: 17/04/2024 09:34

Completion Date: 16/04/2024 15:00

Location Description: 100mtrs before Tom down Cottage on northbound side

Description of Works: Hot tar patch required 3mtrs x 1mtr x 100mm



Instruction Reference: M-0140338

Instruction Created: 08/04/2024 10:33:00

Instruction Status : *Works Complete*

Inspection: Safety Inspection Area W04 - 04 (Apr) on the 8th of April 2024

Item Type: Carriageway

Item Detail: Pothole

Defect Category: P2 - 5 Working Days

Issued Date: 08/04/2024 10:33

Target Date: 15/04/2024 10:33

Completion Date: 12/04/2024 11:56

Location Description: 1.7kms after Kerrow farm access road on northbound side

Description of Works: Colpatch 1 pothole approx 70mm deep

Moray Council

Inspection/Defect Report

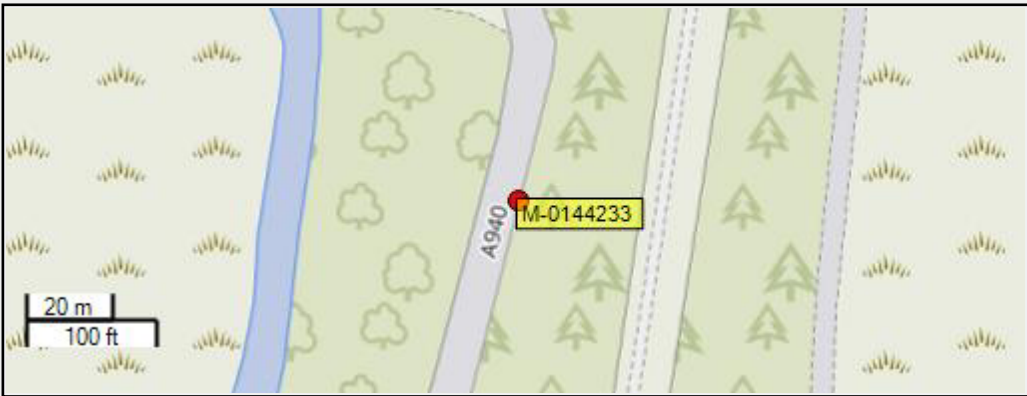
This report is produced from the the Council's HIAMS system and shows defects identified from inspections as well as defects and enquiries raised outside of inspections on the same Street during this period specified.

Date Range:- From 01/05/2022 To 11/06/2025
Street :- 26351862 - A940 from C11E near Wester Glenernerney to A939 and Highland



Enquiry Reference: E-64818
Enquiry Created: 04/07/2024 19:03:00
Enquiry Status : **Completed**
Item Type: Carriageway
Item Detail: Fallen tree blocking road
Location Description: Near Moray / Highland boundary
Enquiry Comments: tree covering half carriageway

Instruction Reference: M-0144245
Instruction Created: 05/07/2024 14:04:16
Instruction Status: Works Complete
Inspection:
Item Type: Carriageway
Item Detail: Fallen tree blocking road
Defect Category: P1 - 4 hours
Issue Date: 04/07/2024 19:00:00
Target Date: 04/07/2024 23:00:00
Made Safe Date: 04/07/2024 21:00:00
Completion Date: 08/07/2024 12:05:00
Location Description: Near Moray / Highland boundary
Description of Works: Call out 4/7/24 at 19:00 to remove fallen tree branch from road.



Instruction Reference: M-0144233
Instruction Created: 05/07/2024 09:39:00
Instruction Status : **Works Complete**
Inspection: Safety Inspection Area W04 - 07 (Jul) on the 5th of July 2024
Item Type: Ditch
Item Detail: Blocked Ditch
Defect Category: P3 - 30 working days
Issued Date: 05/07/2024 09:39
Target Date: 16/08/2024 09:39
Completion Date: 06/08/2024 15:22
Location Description: 200mtrs before Bank Cottage access road on southbound side
Description of Works: Clear blocked ditch and reinstate verge where lorry has left the carriageway
Stop/Go will be required as just off a bend

Moray Council

Inspection/Defect Report

This report is produced from the the Council's HIAMS system and shows defects identified from inspections as well as defects and enquiries raised outside of inspections on the same Street during this period specified.

Date Range:- From 01/05/2022 To 11/06/2025

Street :- 26351862 - A940 from C11E near Wester Glenorney to A939 and Highland



Instruction Reference: M-0145025

Instruction Created: 06/08/2024 09:27:00

Instruction Status : *Works Complete*

Inspection: Safety Inspection Area W04 - 08 (Aug) on the 6th of August 2024

Item Type: Carriageway

Item Detail: Pothole

Defect Category: P3 - 30 working days

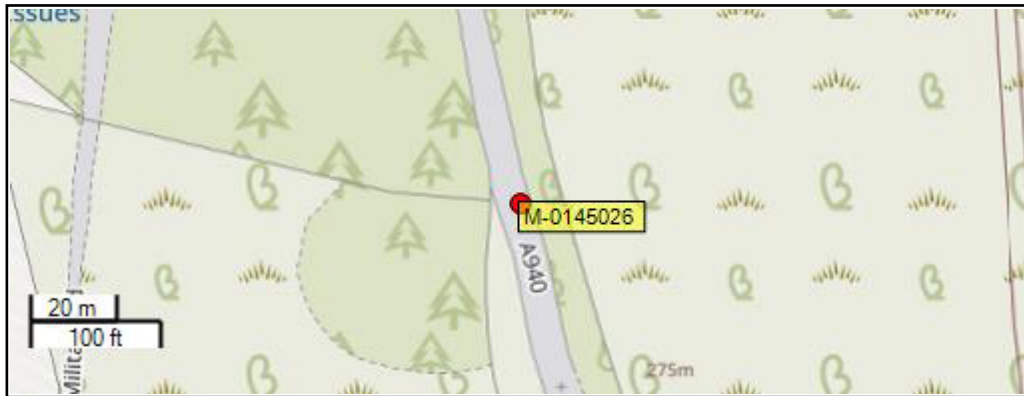
Issued Date: 06/08/2024 09:27

Target Date: 17/09/2024 09:27

Completion Date: 21/08/2024 13:07

Location Description: 220mtrs before Kerrow farm access road in centre of carriageway

Description of Works: E&C 1 centre line pothole



Instruction Reference: M-0145026

Instruction Created: 06/08/2024 09:32:00

Instruction Status : *Works Complete*

Inspection: Safety Inspection Area W04 - 08 (Aug) on the 6th of August 2024

Item Type: Carriageway

Item Detail: Pothole

Defect Category: P3 - 30 working days

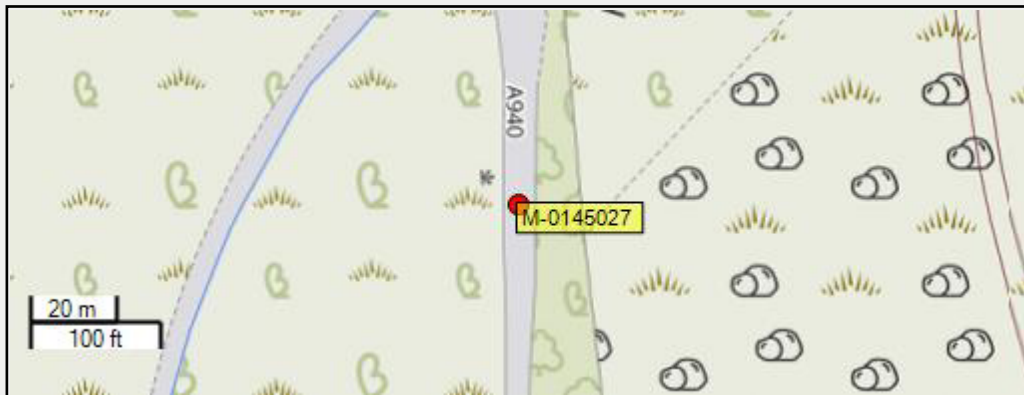
Issued Date: 06/08/2024 09:32

Target Date: 17/09/2024 09:32

Completion Date: 21/08/2024 13:09

Location Description: 50mtrs before Kerrow farm access road on southbound side

Description of Works: E&C 1 pothole approx 40mm deep



Instruction Reference: M-0145027

Instruction Created: 06/08/2024 09:34:00

Instruction Status : *Works Complete*

Inspection: Safety Inspection Area W04 - 08 (Aug) on the 6th of August 2024

Item Type: Carriageway

Item Detail: Pothole

Defect Category: P3 - 30 working days

Issued Date: 06/08/2024 09:34

Target Date: 17/09/2024 09:34

Completion Date: 21/08/2024 13:12

Location Description: 70mtrs after Kerrow farm access road in centre of carriageway

Description of Works: E&C 1 centre line pothole approx 50mm deep

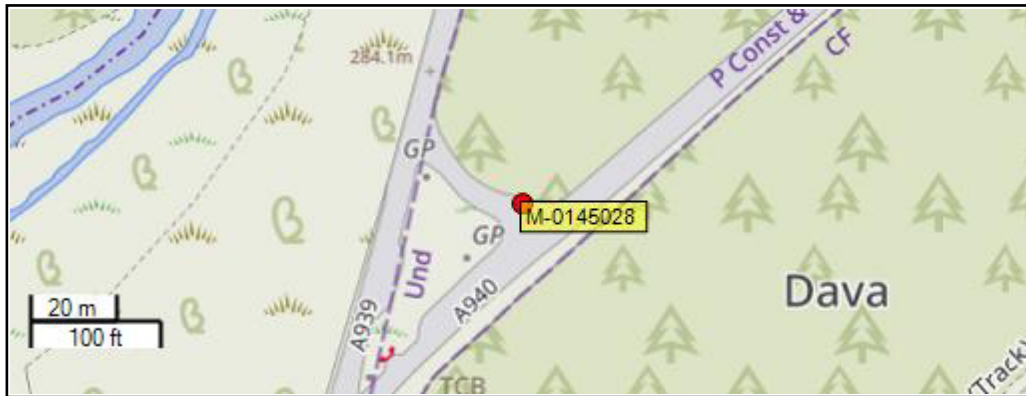
Moray Council

Inspection/Defect Report

This report is produced from the the Council's HIAMS system and shows defects identified from inspections as well as defects and enquiries raised outside of inspections on the same Street during this period specified.

Date Range:- From 01/05/2022 To 11/06/2025

Street :- 26351862 - A940 from C11E near Wester Glenorney to A939 and Highland



Instruction Reference: M-0145028

Instruction Created: 06/08/2024 09:46:00

Instruction Status : *Works Complete*

Inspection: Safety Inspection Area W04 - 08 (Aug) on the 6th of August 2024

Item Type: Carriageway

Item Detail: Pothole

Defect Category: P3 - 30 working days

Issued Date: 06/08/2024 09:46

Target Date: 17/09/2024 09:46

Completion Date: 21/08/2024 13:59

Location Description: At end of old patch 6mtrs before Give Way sign

Description of Works: E&C 1 edge pothole approx 40mm deep



Enquiry Reference: E-65808

Enquiry Created: 21/10/2024 16:40:00

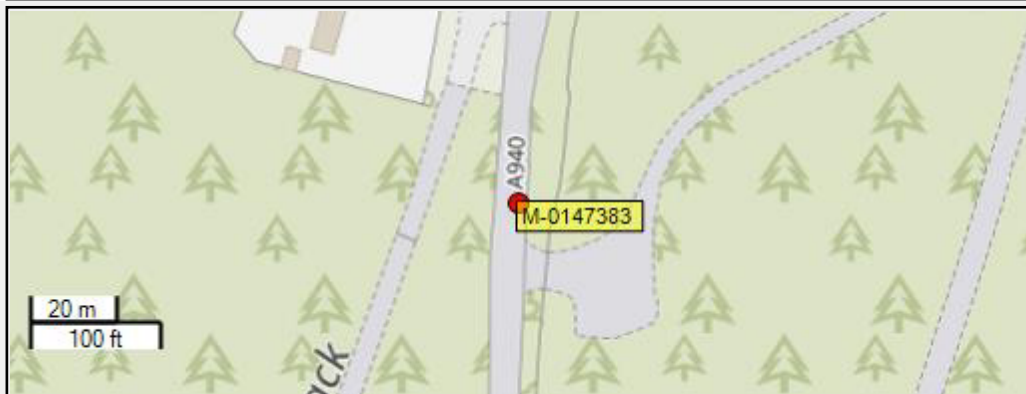
Enquiry Status : *No Further Action*

Item Type: Traffic Signal

Item Detail: Lamp out

Location Description: a940, forres to grawnton road

Enquiry Comments: custoemr called to report traffic lights out on a940 forres to grantown on spey road, just after he narow bridge, before coming to calfern farm



Instruction Reference: M-0147383

Instruction Created: 07/11/2024 09:37:00

Instruction Status : *Works Complete*

Inspection: Safety Inspection Area W04 - 11 (Nov) on the 7th of November 2024

Item Type: Carriageway

Item Detail: Pothole

Defect Category: P3 - 30 working days

Issued Date: 07/11/2024 09:37

Target Date: 19/12/2024 09:37

Completion Date: 11/11/2024 14:04

Location Description: 40mtrs after the old pink house (now white) on southbound side

Description of Works: E&C 1 pothole approx 40mm

Moray Council

Inspection/Defect Report

This report is produced from the the Council's HIAMS system and shows defects identified from inspections as well as defects and enquiries raised outside of inspections on the same Street during this period specified.

Date Range:- From 01/05/2022 To 11/06/2025

Street :- 26351862 - A940 from C11E near Wester Glenorney to A939 and Highland



Enquiry Reference: E-66567

Enquiry Created: 04/01/2025 09:15:00

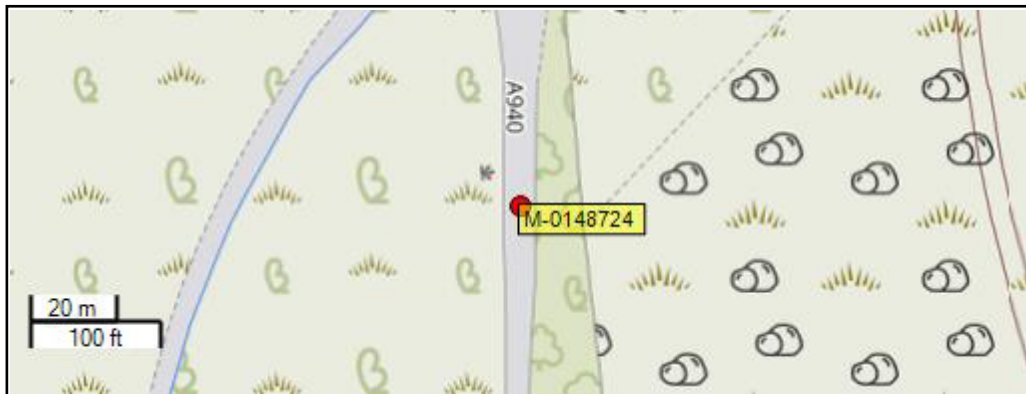
Enquiry Status : No Further Action

Item Type: Traffic Signal

Item Detail: Lamp out

Location Description: A940 Glen Erney

Enquiry Comments: Traffic lights not working



Instruction Reference: M-0148724

Instruction Created: 15/01/2025 13:53:00

Instruction Status : Works Complete

Inspection: Safety Inspection Area W04 - 01 (Jan) on the 15th of January 2025

Item Type: Carriageway

Item Detail: Pothole

Defect Category: P2 - 5 Working Days

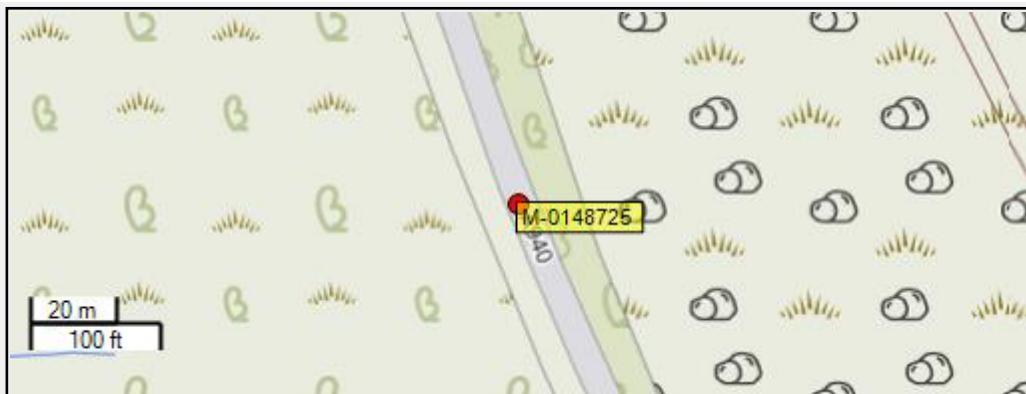
Issued Date: 15/01/2025 13:53

Target Date: 22/01/2025 13:53

Completion Date: 17/01/2025 09:08

Location Description: 75mtrs after Kerrow farm access road in centre of carriageway

Description of Works: Colpatch 1 centre line pothole approx 70mm deep



Instruction Reference: M-0148725

Instruction Created: 15/01/2025 13:56:00

Instruction Status : Works Complete

Inspection: Safety Inspection Area W04 - 01 (Jan) on the 15th of January 2025

Item Type: Carriageway

Item Detail: Pothole

Defect Category: P2 - 5 Working Days

Issued Date: 15/01/2025 13:56

Target Date: 22/01/2025 13:56

Completion Date: 17/01/2025 09:12

Location Description: 920mtrs after Kerrow farm access road on northbound side

Description of Works: Colpatch 1 pothole approx 70mm deep

Moray Council

Inspection/Defect Report

This report is produced from the the Council's HIAMS system and shows defects identified from inspections as well as defects and enquiries raised outside of inspections on the same Street during this period specified.

Date Range:- From 01/05/2022 To 11/06/2025

Street :- 26351862 - A940 from C11E near Wester Glenorney to A939 and Highland



Instruction Reference: M-0148727

Instruction Created: 15/01/2025 13:59:00

Instruction Status : *Works Complete*

Inspection: Safety Inspection Area W04 - 01 (Jan) on the 15th of January 2025

Item Type: Carriageway

Item Detail: Pothole

Defect Category: P2 - 5 Working Days

Issued Date: 15/01/2025 13:59

Target Date: 22/01/2025 13:59

Completion Date: 17/01/2025 09:13

Location Description: 1650mtrs after Kerrow farm access road on northbound side

Description of Works: Colpatch 1 pothole approx 70mm deep



Instruction Reference: M-0148728

Instruction Created: 15/01/2025 14:01:00

Instruction Status : *Works Complete*

Inspection: Safety Inspection Area W04 - 01 (Jan) on the 15th of January 2025

Item Type: Carriageway

Item Detail: Pothole

Defect Category: P2 - 5 Working Days

Issued Date: 15/01/2025 14:01

Target Date: 22/01/2025 14:01

Completion Date: 17/01/2025 09:19

Location Description: 1880mtrs after Kerrow farm access road on northbound side

Description of Works: Colpatch 1 pothole approx 70mm deep



Instruction Reference: M-0148739

Instruction Created: 15/01/2025 14:27:00

Instruction Status : *Works Complete*

Inspection: Safety Inspection Area W04 - 01 (Jan) on the 15th of January 2025

Item Type: Carriageway

Item Detail: Pothole

Defect Category: P3 - 30 working days

Issued Date: 15/01/2025 14:27

Target Date: 26/02/2025 14:27

Completion Date: 11/02/2025 10:05

Location Description: At unofficial layby with phone mast in it

Description of Works: E&C 1 centre line pothole approx 40mm deep

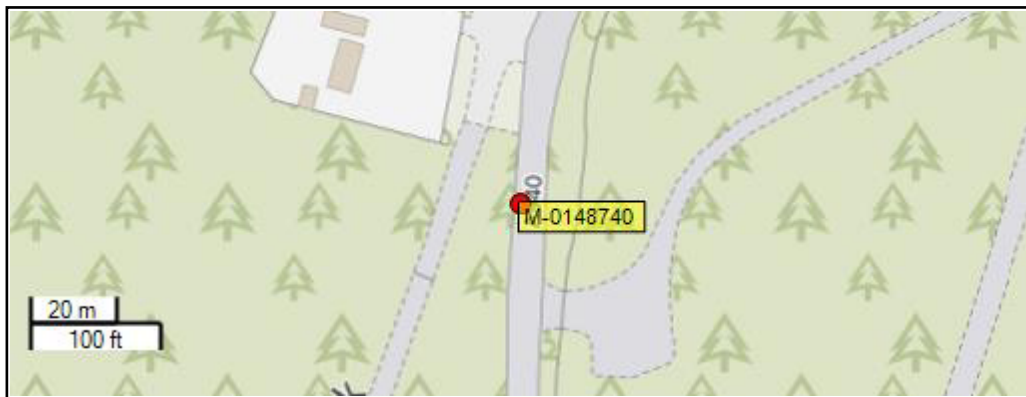
Moray Council

Inspection/Defect Report

This report is produced from the the Council's HIAMS system and shows defects identified from inspections as well as defects and enquiries raised outside of inspections on the same Street during this period specified.

Date Range:- From 01/05/2022 To 11/06/2025

Street :- 26351862 - A940 from C11E near Wester Glenorney to A939 and Highland



Instruction Reference: M-0148740

Instruction Created: 15/01/2025 14:31:00

Instruction Status : *Works Complete*

Inspection: Safety Inspection Area W04 - 01 (Jan) on the 15th of January 2025

Item Type: Carriageway

Item Detail: Pothole

Defect Category: P3 - 30 working days

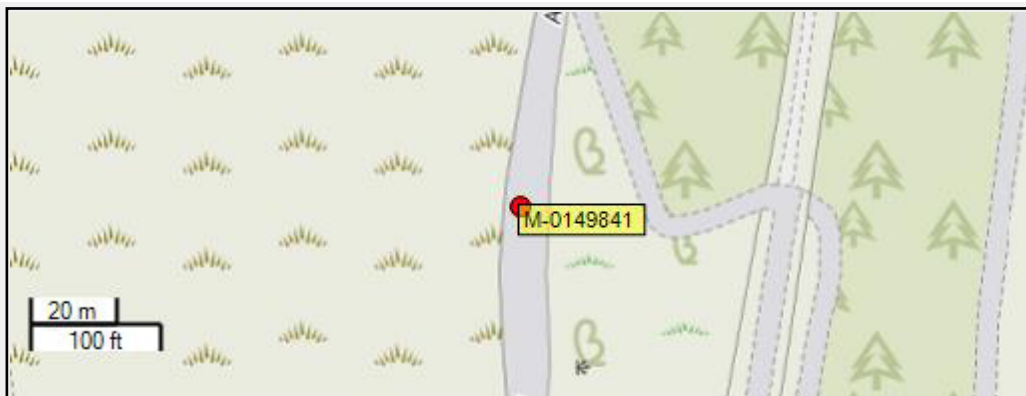
Issued Date: 15/01/2025 14:31

Target Date: 26/02/2025 14:31

Completion Date: 11/02/2025 10:13

Location Description: 30mtrs after The Old Pink House (now painted white) on northbound side

Description of Works: E&C 1 pothole approx 40mm deep



Instruction Reference: M-0149841

Instruction Created: 05/02/2025 10:34:00

Instruction Status : *Works Complete*

Inspection: Safety Inspection Area W04 - 02 (Feb) on the 5th of February 2025

Item Type: Carriageway

Item Detail: Pothole

Defect Category: P2 - 5 Working Days

Issued Date: 05/02/2025 10:34

Target Date: 12/02/2025 10:34

Completion Date: 10/02/2025 10:26

Location Description: 30mtrs after Bank Cottage access road on northbound side of carriageway

Description of Works: Colpatch 1 pothole approx 70mm deep



Instruction Reference: M-0149842

Instruction Created: 05/02/2025 10:54:00

Instruction Status : *Works Complete*

Inspection: Safety Inspection Area W04 - 02 (Feb) on the 5th of February 2025

Item Type: Carriageway

Item Detail: Pothole

Defect Category: P3 - 30 working days

Issued Date: 05/02/2025 10:54

Target Date: 19/03/2025 10:54

Completion Date: 11/02/2025 09:59

Location Description: In big layby at far end of Dava Moor

Description of Works: E&C 1 pothole approx 40mm deep

Moray Council

Inspection/Defect Report

This report is produced from the the Council's HIAMS system and shows defects identified from inspections as well as defects and enquiries raised outside of inspections on the same Street during this period specified.

Date Range:- From 01/05/2022 To 11/06/2025

Street :- 26351862 - A940 from C11E near Wester Glenernerney to A939 and Highland



Instruction Reference: M-0149843

Instruction Created: 05/02/2025 10:55:00

Instruction Status : *Works Complete*

Inspection: Safety Inspection Area W04 - 02 (Feb) on the 5th of February 2025

Item Type: Carriageway

Item Detail: Pothole

Defect Category: P3 - 30 working days

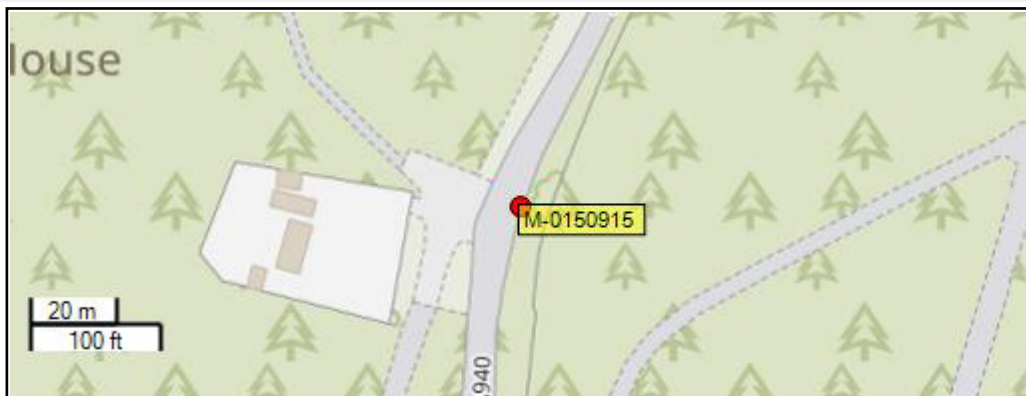
Issued Date: 05/02/2025 10:55

Target Date: 19/03/2025 10:55

Completion Date: 11/02/2025 09:58

Location Description: At end of big layby at far end of Dava Moor on northbound side of carriageway

Description of Works: E&C 1 edge pothole approx 50mm deep



Instruction Reference: M-0150915

Instruction Created: 05/03/2025 10:40:00

Instruction Status : *Works Complete*

Inspection: Safety Inspection Area W04 - 03 (Mar) on the 5th of March 2025

Item Type: Carriageway

Item Detail: Pothole

Defect Category: P2 - 5 Working Days

Issued Date: 05/03/2025 10:40

Target Date: 12/03/2025 10:40

Completion Date: 06/03/2025 13:22

Location Description: On inside of lefthand corner opposite The Old Pink House (painted white now)

Description of Works: Colpatch 2 edge potholes approx 70mm deep



Instruction Reference: M-0150916

Instruction Created: 05/03/2025 10:43:00

Instruction Status : *Works Complete*

Inspection: Safety Inspection Area W04 - 03 (Mar) on the 5th of March 2025

Item Type: Carriageway

Item Detail: Pothole

Defect Category: P3 - 30 working days

Issued Date: 05/03/2025 10:43

Target Date: 16/04/2025 10:43

Completion Date: 12/03/2025 09:57

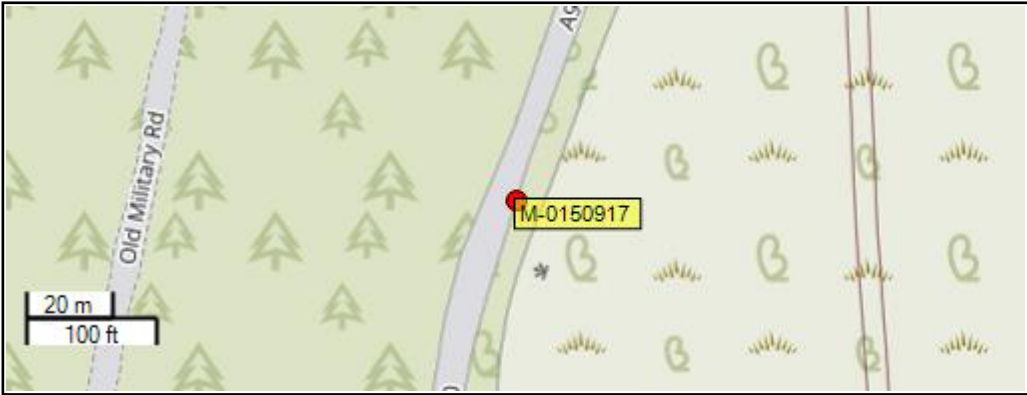
Location Description: 465mtrs after The Old Pink House (painted white now) on southbound side of carriageway

Moray Council

Inspection/Defect Report

This report is produced from the the Council's HIAMS system and shows defects identified from inspections as well as defects and enquiries raised outside of inspections on the same Street during this period specified.

Date Range:- From 01/05/2022 To 11/06/2025
Street :- 26351862 - A940 from C11E near Wester Glenorney to A939 and Highland



Description of Works: E&C 1 edge pothole approx 40mm deep

Instruction Reference: M-0150917

Instruction Created: 05/03/2025 10:45:00

Instruction Status : *Works Complete*

Inspection: Safety Inspection Area W04 - 03 (Mar) on the 5th of March 2025

Item Type: Carriageway

Item Detail: Pothole

Defect Category: P3 - 30 working days

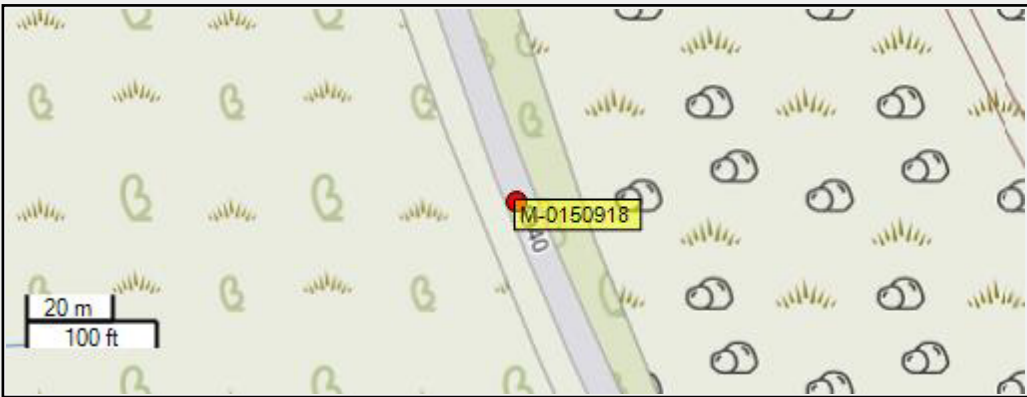
Issued Date: 05/03/2025 10:45

Target Date: 16/04/2025 10:45

Completion Date: 12/03/2025 09:56

Location Description: 485mtrs after The Old Pink House (painted white now) on southbound side of carriageway

Description of Works: E&C 1 edge pothole approx 40mm deep



Instruction Reference: M-0150918

Instruction Created: 05/03/2025 10:48:00

Instruction Status : *Works Complete*

Inspection: Safety Inspection Area W04 - 03 (Mar) on the 5th of March 2025

Item Type: Carriageway

Item Detail: Pothole

Defect Category: P3 - 30 working days

Issued Date: 05/03/2025 10:48

Target Date: 16/04/2025 10:48

Completion Date: 12/03/2025 09:49

Location Description: 925mtrs after Kerrow farm access road on northbound side of carriageway

Description of Works: E&C 1 pothole approx 40mm deep

Moray Council

Inspection/Defect Report

This report is produced from the the Council's HIAMS system and shows defects identified from inspections as well as defects and enquiries raised outside of inspections on the same Street during this period specified.

Date Range:- From 01/05/2022 To 11/06/2025

Street :- 26351862 - A940 from C11E near Wester Glenernerney to A939 and Highland



Instruction Reference: M-0150919

Instruction Created: 05/03/2025 10:51:00

Instruction Status : *Works Complete*

Inspection: Safety Inspection Area W04 - 03 (Mar) on the 5th of March 2025

Item Type: Carriageway

Item Detail: Pothole

Defect Category: P3 - 30 working days

Issued Date: 05/03/2025 10:51

Target Date: 16/04/2025 10:51

Completion Date: 12/03/2025 09:44

Location Description: 1960mtrs after Kerrow farm access road in centre of carriageway

Description of Works: E&C 1 centre line pothole approx 40mm deep



Instruction Reference: M-0151778

Instruction Created: 07/04/2025 09:03:00

Instruction Status : *Works Complete (Measure - Patching)*

Inspection: Safety Inspection Area W04 - 04 (Apr) on the 7th of April 2025

Item Type: Carriageway

Item Detail: Pothole

Defect Category: P3 - 30 working days

Issued Date: 07/04/2025 09:03

Target Date: 21/05/2025 09:03

Completion Date: 22/04/2025 13:37

Location Description: 160mtrs after Kerrow farm access road, pothole on southbound side of carriageway

Description of Works: E&C 1 pothole approx 40mm deep



Enquiry Reference: E-68212

Enquiry Created: 17/05/2025 12:26:00

Enquiry Status : *Completed*

Item Type: Carriageway

Item Detail: Oil/Diesel On Road

Location Description: A940 junction A939

Enquiry Comments: RTC fluid on road

Moray Council

Inspection/Defect Report

This report is produced from the the Council's HIAMS system and shows defects identified from inspections as well as defects and enquiries raised outside of inspections on the same Street during this period specified.

Date Range:- From 01/05/2022 To 11/06/2025
Street :- 26351862 - A940 from C11E near Wester Glenorney to A939 and Highland

Instruction Reference: M-0153065
Instruction Created: 19/05/2025 08:37:08
Instruction Status: Works Complete (Measure - A/C)
Inspection:
Item Type: Carriageway
Item Detail: Oil/Diesel On Road
Defect Category: P1 - 4 hours
Issue Date: 17/05/2025 12:30:00
Target Date: 17/05/2025 16:30:00
Made Safe Date: 17/05/2025 14:45:00
Completion Date: 17/05/2025 15:45:00
Location Description: At A939 junction
Description of Works: Call out on 17/5/25 at 12:30 to sand oil spill.

A Jackson attended

Instruction Reference: M-0153743
Instruction Created: 06/06/2025 08:22:00
Instruction Status : *Works Issued*
Inspection: Safety Inspection Area W04 - 06 (Jun) on the 6th of June 2025
Item Type: Carriageway
Item Detail: Pothole
Defect Category: P3 - 30 working days
Issued Date: 06/06/2025 08:22
Target Date: 18/07/2025 08:22
Completion Date: 01/01/9999 00:00
Location Description: 475mtrs after The White House (formerly the old pink house) pothole is on southbound side of carriageway
Description of Works: E&C 1 edge pothole approx 40mm deep

