





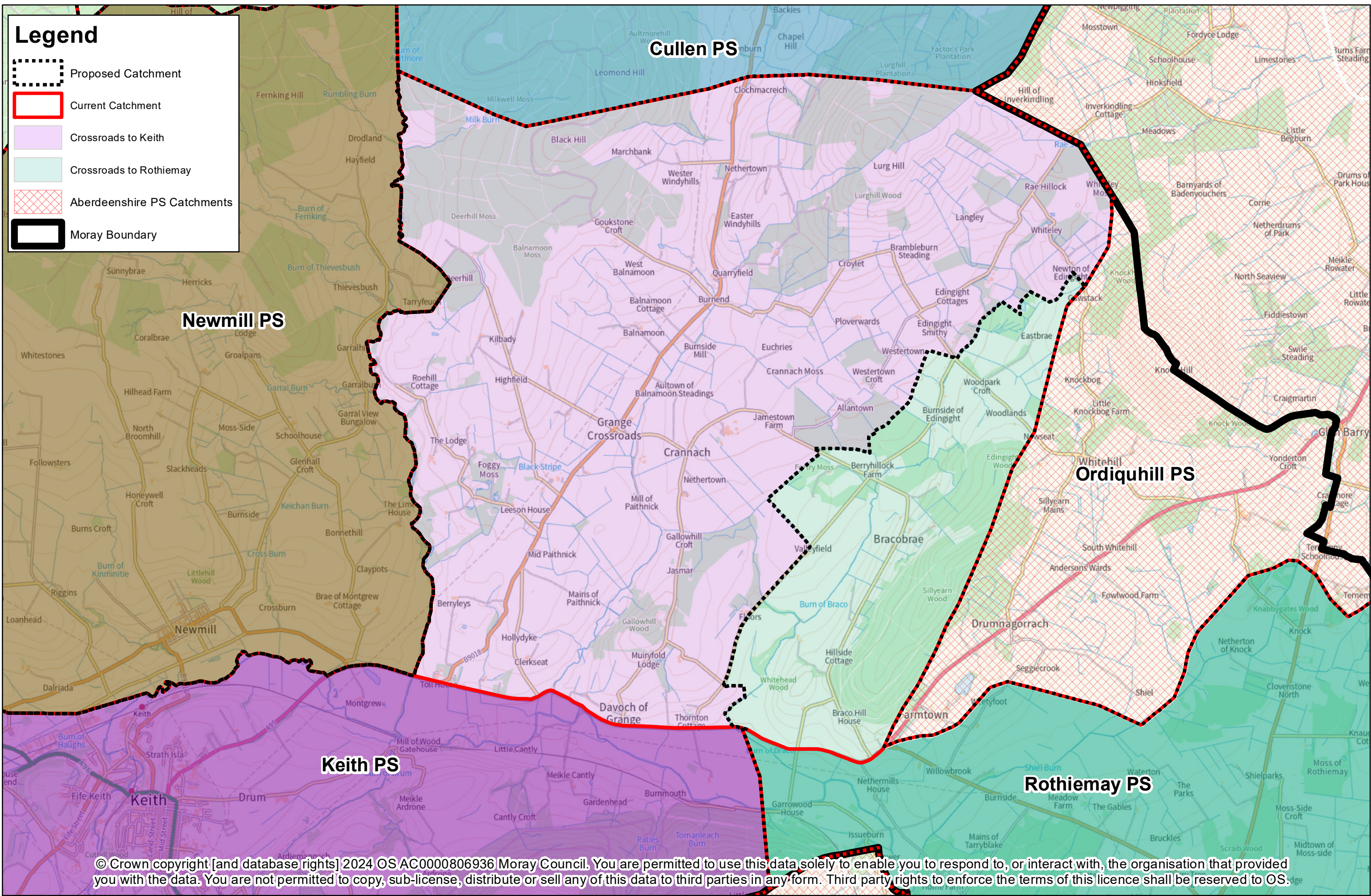


Legend

-  Proposed Catchment
-  Current Catchment
-  Crossroads to Keith
-  Crossroads to Rothiemay
-  Aberdeenshire PS Catchments
-  Moray Boundary



© Crown copyright [and database rights] 2024 OS AC000806936 Moray Council. You are permitted to use this data solely to enable you to respond to, or interact with, the organisation that provided you with the data. You are not permitted to copy, sub-license, distribute or sell any of this data to third parties in any form. Third party rights to enforce the terms of this licence shall be reserved to OS.



Crossroads PS Split To Keith PS & Rothiemay PS

1:35,000 @ A3 