




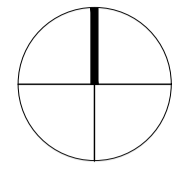




NOTES:
 2. SHOULD ANY DISCREPANCIES BE FOUND WITH THIS DRAWING, PLEASE INFORM THIS OFFICE.
 3. COPYRIGHT OF THIS DRAWING IS OWNED BY JM ARCHITECTS.
 STRUCTURAL INFORMATION TO BE CONFIRMED BY STRUCTURAL ENGINEER.

- NOTES:
-  Extent of development boundary
 -  Extent of core path
 -  Extent of swing park
 -  Extent of footpaths/ pavements and bus drop off
 -  Extent of area available for use by the public and schools



P01 First Issue 04.09.24 CD SD
 REV. DESCRIPTION DATE DRAWN BY CHKD BY

PROJECT
Replacement Forres Academy
 TITLE
Common Good Land Use - Permanent
 CLIENT
Moray Council
 PURPOSE
For Information SCALE **1:750 @ A1**
 DRAWING NUMBER STATUS REVISION
FOR-JMA-ZZ-ZZ-D-A-SK0101 S2 P01

jmarchitects
 64 Queen Street
 Edinburgh
 EH2 4NA
 T: 0131 464 6100
 F: 0131 464 6150
 edin@jmarchitects.net
 www.jmarchitects.net