

Moray Council

Inspection/Defect Report

This report is produced from the the Council's HIAMS system and shows defects identified from inspections as well as defects and enquiries raised outside of inspections on the same Street during this period specified.

Date Range:- From 01/02/2023 To 09/02/2024

Street :- 26352948 - U8E from Beaufighter Road in Nether Dallachy to C16E at Dryburn,

Street Inspection History

Inspection Date	Survey Method	Defects
08/02/2023	Driven (Rural) / Walked (Urban)	Defect(s) Recorded
04/05/2023	Driven (Rural) / Walked (Urban)	Defect(s) Recorded
01/08/2023	Driven (Rural) / Walked (Urban)	Defect(s) Recorded
01/11/2023	Driven (Rural) / Walked (Urban)	Defect(s) Recorded
06/02/2024	Driven (Rural) / Walked (Urban)	Defect(s) Recorded



Instruction Reference: R-114707

Instruction Created: 08/02/2023 10:04:00

Instruction Status : *Works Complete*

Inspection: Safety Inspection Area E01 - 02 (Feb) on the 8th of February 2023

Item Type: Carriageway

Item Detail: Carriageway Defects

Defect Category: P3 - 30 working days

Issued Date: 08/02/2023 10:04

Target Date: 22/03/2023 10:04

Completion Date: 27/03/2023 14:42

Location Description: approximately 40mts from junction

Description of Works: emulsion & chip to repair 3 defects



Instruction Reference: R-114708

Instruction Created: 08/02/2023 10:09:00

Instruction Status : *Works Complete*

Inspection: Safety Inspection Area E01 - 02 (Feb) on the 8th of February 2023

Item Type: Carriageway

Item Detail: Carriageway Defects

Defect Category: P3 - 30 working days

Issued Date: 08/02/2023 10:09

Target Date: 22/03/2023 10:09

Completion Date: 27/03/2023 14:43

Location Description: on centreline of road

Description of Works: emulsion & chip to repair 1 defect

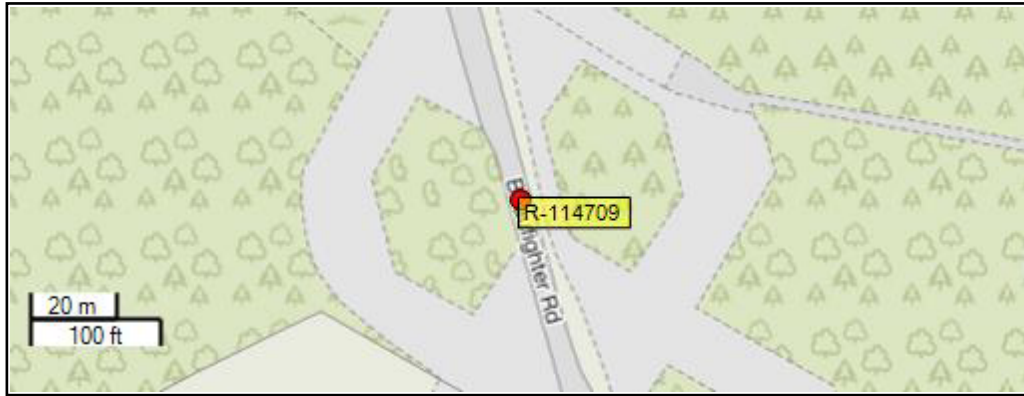
Moray Council

Inspection/Defect Report

This report is produced from the the Council's HIAMS system and shows defects identified from inspections as well as defects and enquiries raised outside of inspections on the same Street during this period specified.

Date Range:- From 01/02/2023 To 09/02/2024

Street :- 26352948 - U8E from Beaufighter Road in Nether Dallachy to C16E at Dryburn,



Instruction Reference: R-114709

Instruction Created: 08/02/2023 10:16:00

Instruction Status : *Works Complete*

Inspection: Safety Inspection Area E01 - 02 (Feb) on the 8th of February 2023

Item Type: Carriageway

Item Detail: Carriageway Defects

Defect Category: P3 - 30 working days

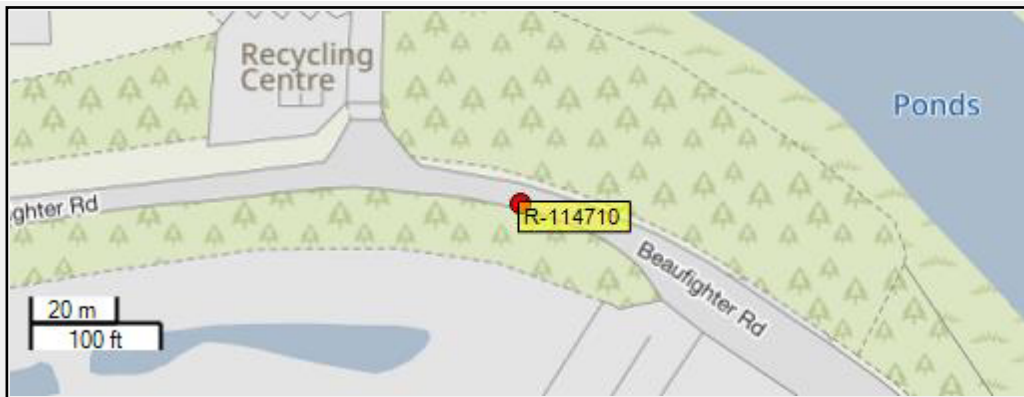
Issued Date: 08/02/2023 10:16

Target Date: 22/03/2023 10:16

Completion Date: 27/03/2023 14:44

Location Description: on centreline of carriageway

Description of Works: emulsion & chip to repair 1 pothole



Instruction Reference: R-114710

Instruction Created: 08/02/2023 10:21:00

Instruction Status : *Works Complete*

Inspection: Safety Inspection Area E01 - 02 (Feb) on the 8th of February 2023

Item Type: Carriageway

Item Detail: Carriageway Defects

Defect Category: P3 - 30 working days

Issued Date: 08/02/2023 10:21

Target Date: 22/03/2023 10:21

Completion Date: 27/03/2023 14:46

Location Description: edge defect inside corner

Description of Works: emulsion & chip to repair 2 sqm defect at inside corner on edge of road



Instruction Reference: R-114711

Instruction Created: 08/02/2023 10:23:00

Instruction Status : *Works Complete*

Inspection: Safety Inspection Area E01 - 02 (Feb) on the 8th of February 2023

Item Type: Carriageway

Item Detail: Carriageway Defects

Defect Category: P3 - 30 working days

Issued Date: 08/02/2023 10:23

Target Date: 22/03/2023 10:23

Completion Date: 27/03/2023 14:48

Location Description: at edge of carriageway inside corner

Description of Works: coldpac patch required and emulsion & chip to repair 1 edge pothole

Moray Council

Inspection/Defect Report

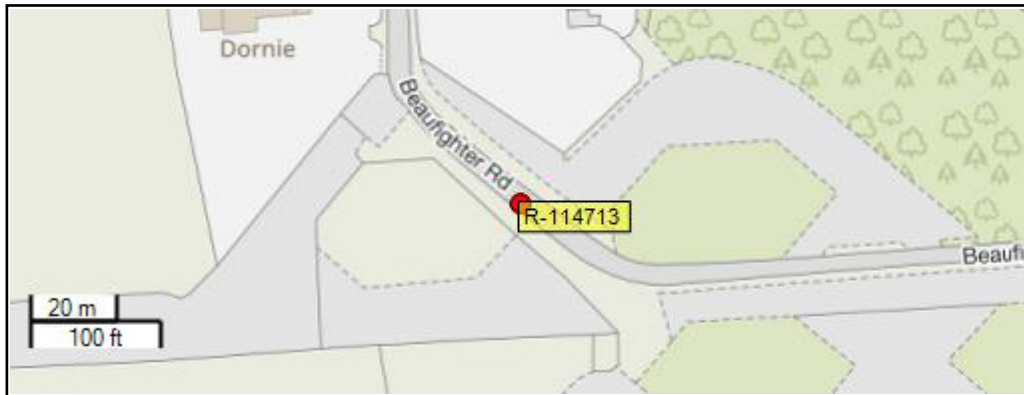
This report is produced from the the Council's HIAMS system and shows defects identified from inspections as well as defects and enquiries raised outside of inspections on the same Street during this period specified.

Date Range:- From 01/02/2023 To 09/02/2024

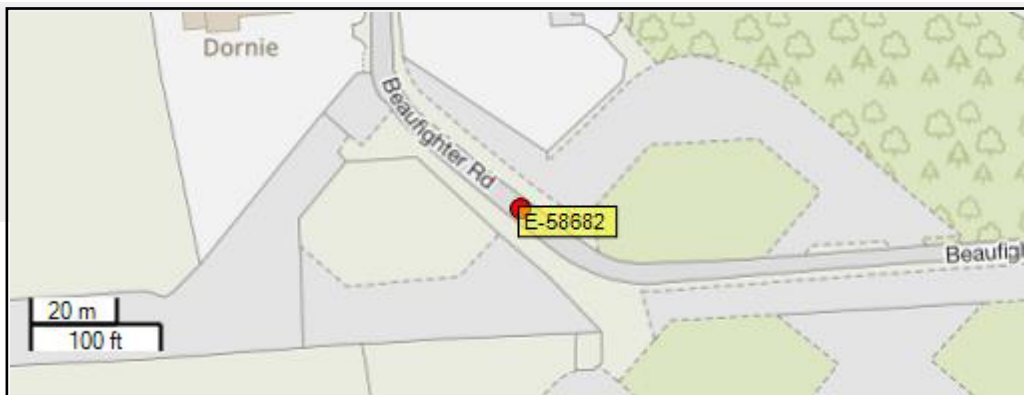
Street :- 26352948 - U8E from Beaufighter Road in Nether Dallachy to C16E at Dryburn,



Instruction Reference: R-114712
Instruction Created: 08/02/2023 10:32:00
Instruction Status : *Works Complete*
Inspection: Safety Inspection Area E01 - 02 (Feb) on the 8th of February 2023
Item Type: Carriageway
Item Detail: Carriageway Defects
Defect Category: P3 - 30 working days
Issued Date: 08/02/2023 10:32
Target Date: 22/03/2023 10:32
Completion Date: 27/03/2023 14:49
Location Description: eastbound approx 40mtrs from wood entrance
Description of Works: emulsion & chip to repair defect



Instruction Reference: R-114713
Instruction Created: 08/02/2023 10:36:00
Instruction Status : *Works Complete*
Inspection: Safety Inspection Area E01 - 02 (Feb) on the 8th of February 2023
Item Type: Carriageway
Item Detail: Carriageway Defects
Defect Category: P3 - 30 working days
Issued Date: 08/02/2023 10:36
Target Date: 22/03/2023 10:36
Completion Date: 27/03/2023 14:50
Location Description: approx 45mtrs from corner eastbound
Description of Works: emulsion & chip to repair 1defect



Enquiry Reference: E-58682
Enquiry Created: 24/04/2023 08:51:00
Enquiry Status : *Instruction Created*
Item Type: Carriageway
Item Detail: Carriageway Defects
Location Description: Beaufighter road, nether dallachy

Moray Council

Inspection/Defect Report

This report is produced from the the Council's HIAMS system and shows defects identified from inspections as well as defects and enquiries raised outside of inspections on the same Street during this period specified.

Date Range:- From 01/02/2023 To 09/02/2024

Street :- 26352948 - U8E from Beaufighter Road in Nether Dallachy to C16E at Dryburn,

Enquiry Comments: Numerous potholes along the stretch to the tip

Category: Potholes

Numerous smallish potholes along the stretch to the tip

Location:

Easting/Northing: 336098/863737 (57.65897, -3.072582)

Nearest road to the pin placed on the map (automatically generated by Bing Maps): Dornie
Beaufighter Road, IV32 7QX, Scotland, United Kingdom

Nearest postcode to the pin placed on the map (automatically generated): IV32 7RE (132m away)

Instruction Reference: M-0128589

Instruction Created: 27/04/2023 12:06:00

Instruction Status: P4 Holding Stage

Inspection:

Item Type: Carriageway

Item Detail: Pothole

Defect Category: P4 - 40 working days

Issue Date: 01/01/1900 00:00:00

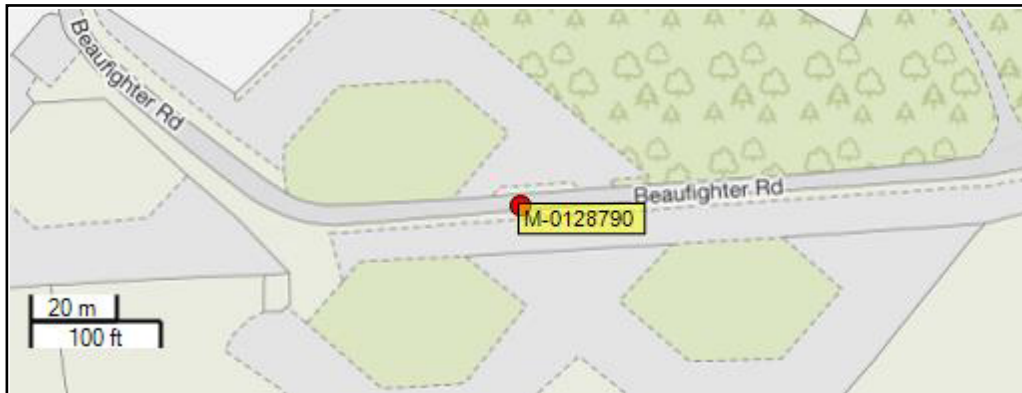
Target Date: 01/01/9999 00:00:00

Made Safe Date: 01/01/9999 00:00:00

Completion Date: 01/01/9999 00:00:00

Location Description: Beaufighter road, nether dallachy

Description of Works: E&C 6 small Potholes all approx 200mm x250mm x40mm



Instruction Reference: M-0128790

Instruction Created: 04/05/2023 10:56:00

Instruction Status : *Works Complete*

Inspection: Safety Inspection Area E01 - 05 (May) on the 4th of May 2023

Item Type: Carriageway

Item Detail: Pothole

Defect Category: P3 - 30 working days

Issued Date: 04/05/2023 10:58

Target Date: 15/06/2023 10:58

Completion Date: 22/06/2023 13:38

Location Description: On carriageway heading west on nrside wheeltrack edge

Description of Works: E&C 1 Pothole Edge defect approx 2mtrs x 400mm x 45mm

Moray Council

Inspection/Defect Report

This report is produced from the the Council's HIAMS system and shows defects identified from inspections as well as defects and enquiries raised outside of inspections on the same Street during this period specified.

Date Range:- From 01/02/2023 To 09/02/2024

Street :- 26352948 - U8E from Beaufighter Road in Nether Dallachy to C16E at Dryburn,



Instruction Reference: M-0128791

Instruction Created: 04/05/2023 11:02:00

Instruction Status : *Works Complete*

Inspection: Safety Inspection Area E01 - 05 (May) on the 4th of May 2023

Item Type: Carriageway

Item Detail: Pothole

Defect Category: P3 - 30 working days

Issued Date: 04/05/2023 11:03

Target Date: 15/06/2023 11:03

Completion Date: 22/06/2023 13:29

Location Description: On carriageway heading north on nrside edge

Description of Works: E&C 2 Potholes both approx 300mm x 300mm x45mm



Instruction Reference: M-0128794

Instruction Created: 04/05/2023 11:03:00

Instruction Status : *Works Complete*

Inspection: Safety Inspection Area E01 - 05 (May) on the 4th of May 2023

Item Type: Carriageway

Item Detail: Pothole

Defect Category: P3 - 30 working days

Issued Date: 04/05/2023 11:07

Target Date: 15/06/2023 11:07

Completion Date: 22/06/2023 13:28

Location Description: On carriageway heading south on road edge

Description of Works: E&C 2 Potholes both approx 1200mm x 500mm x 65mm



Instruction Reference: M-0128795

Instruction Created: 04/05/2023 11:10:00

Instruction Status : *Works Complete*

Inspection: Safety Inspection Area E01 - 05 (May) on the 4th of May 2023

Item Type: Carriageway

Item Detail: Pothole

Defect Category: P3 - 30 working days

Issued Date: 04/05/2023 11:11

Target Date: 15/06/2023 11:11

Completion Date: 22/06/2023 13:14

Location Description: On carriageway on centreline

Description of Works: E&C 2 Potholes both approx 350mm x 200mm x45mm

Moray Council

Inspection/Defect Report

This report is produced from the the Council's HIAMS system and shows defects identified from inspections as well as defects and enquiries raised outside of inspections on the same Street during this period specified.

Date Range:- From 01/02/2023 To 09/02/2024

Street :- 26352948 - U8E from Beaufighter Road in Nether Dallachy to C16E at Dryburn,



Instruction Reference: M-0128796

Instruction Created: 04/05/2023 11:12:00

Instruction Status : *Works Complete*

Inspection: Safety Inspection Area E01 - 05 (May) on the 4th of May 2023

Item Type: Carriageway

Item Detail: Pothole

Defect Category: P3 - 30 working days

Issued Date: 04/05/2023 11:14

Target Date: 15/06/2023 11:14

Completion Date: 22/06/2023 13:13

Location Description: On carriageway on centreline

Description of Works: E&C 1 Pothole approx 300mm x 300mm x45mm



Instruction Reference: M-0131746

Instruction Created: 01/08/2023 14:56:00

Instruction Status : *Works Complete*

Inspection: Safety Inspection Area E01 - 08 (Aug) on the 1st of August 2023

Item Type: Carriageway

Item Detail: Pothole

Defect Category: P3 - 30 working days

Issued Date: 01/08/2023 14:56

Target Date: 12/09/2023 14:56

Completion Date: 07/11/2023 13:40

Location Description: On carriageway on corner heading south

Description of Works: E&C 1 Pothole approx 250mm x 200mm x 45mm



Enquiry Reference: E-60435

Enquiry Created: 31/10/2023 13:52:00

Enquiry Status : *No Further Action*

Item Type: Carriageway

Item Detail: Carriageway Defects

Location Description: Location:

Easting/Northing: 336919/863845 (57.660056, -3.058852)

Nearest road to the pin placed on the map (automatically generated by OpenStreetMap): Beaufighter Road, Dryburn, Nether Dallachy, Moray, Alba / Scotland, IV32 7PL, United Kingdom

Nearest postcode to the pin placed on the map (automatically generated): IV32 7PL (182m away)

Moray Council

Inspection/Defect Report

This report is produced from the the Council's HIAMS system and shows defects identified from inspections as well as defects and enquiries raised outside of inspections on the same Street during this period specified.

Date Range:- From 01/02/2023 To 09/02/2024

Street :- 26352948 - U8E from Beaufighter Road in Nether Dallachy to C16E at Dryburn,



Enquiry Comments: Potholes

Extremely dangerous for cyclists or motorcyclists, potential for causing catastrophic accident or dismount. Is very high if struck unknowingly. Pothole has been obscured by rain water recently making even more dangerous.

Instruction Reference: M-0134032

Instruction Created: 01/11/2023 12:44:00

Instruction Status : *Works Complete*

Inspection: Safety Inspection Area E01 - 11 (Nov) on the 1st of November 2023

Item Type: Carriageway

Item Detail: Pothole

Defect Category: P3 - 30 working days

Issued Date: 01/11/2023 12:44

Target Date: 13/12/2023 12:44

Completion Date: 07/11/2023 13:56

Location Description: On carriageway heading north on nrside wheeltrack

Description of Works: E&C 1Pothole approx

1x 700mm x 450mm x 50mm



Instruction Reference: M-0134033

Instruction Created: 01/11/2023 12:50:00

Instruction Status : *Works Complete (Measure - A/C)*

Inspection: Safety Inspection Area E01 - 11 (Nov) on the 1st of November 2023

Item Type: Drainage

Item Detail: Blocked Offlets

Defect Category: P4 - 40 working days

Issued Date: 06/02/2024 10:49

Target Date: 03/04/2024 10:49

Completion Date: 03/04/2024 07:53

Location Description: On both sides of carriageway from nether dallachy heading south to crossroads

Description of Works: Clean blocked offlets

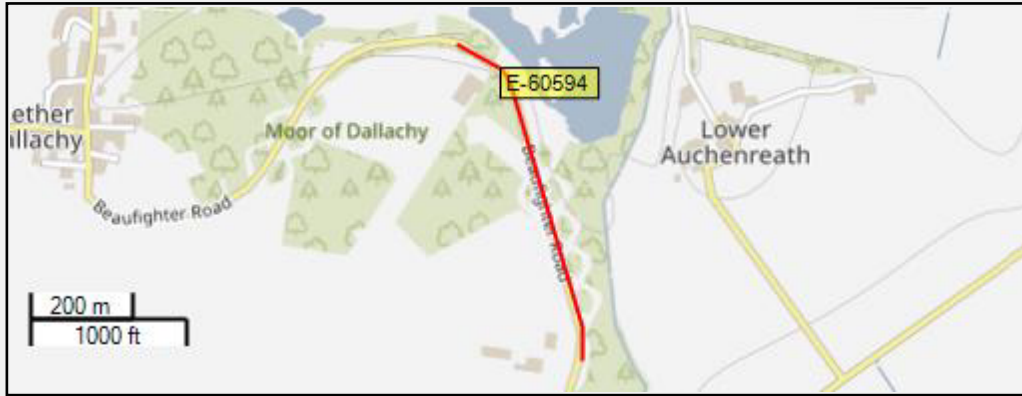
Moray Council

Inspection/Defect Report

This report is produced from the the Council's HIAMS system and shows defects identified from inspections as well as defects and enquiries raised outside of inspections on the same Street during this period specified.

Date Range:- From 01/02/2023 To 09/02/2024

Street :- 26352948 - U8E from Beaufighter Road in Nether Dallachy to C16E at Dryburn,



Enquiry Reference: E-60594

Enquiry Created: 10/11/2023 16:05:16

Enquiry Status : *No Further Action*

Item Type: Carriageway

Item Detail: Pothole

Location Description: Will raise a case for each location

Fault Location

Street: B9104

Town: Spey Bay Area

Location of fault: Pot holes all over various sizes & Depts all though Bogmoor. Then on Beaufighter Rd just round from the tip & gravel pits heading towards Grays there's massive deep hole. Then all the way up kerbside from 30 MPH sign to golf course entrance in Spey Bay previously repaired areas are all disintegrating , also opposite verge side holes appearing.

Enquiry Comments: Fault Details

Fault Area: Road Surface

Fault Type: Pothole

Subcategory Fault Type:

Further Fault Details: Well here I am again! Complaining about the B9104 road. If you were to repair it PROPERLY then miserable old farts like myself wouldn't need to bloody well MOAN. Do the job right 1st time & then it's done, saves time & money, but that's seems to be beyond your abilities.



Enquiry Reference: E-61585

Enquiry Created: 15/12/2023 16:39:00

Enquiry Status : *No Further Action*

Item Type: Carriageway

Item Detail: Carriageway Defects

Location Description: Street: Beaufighter Road

Town: Dallachy

Location of fault: approximately 100 metres before the left hand bend between Grays Recycling and Pat Munro (Limehillock) Quarry on the left side of the road

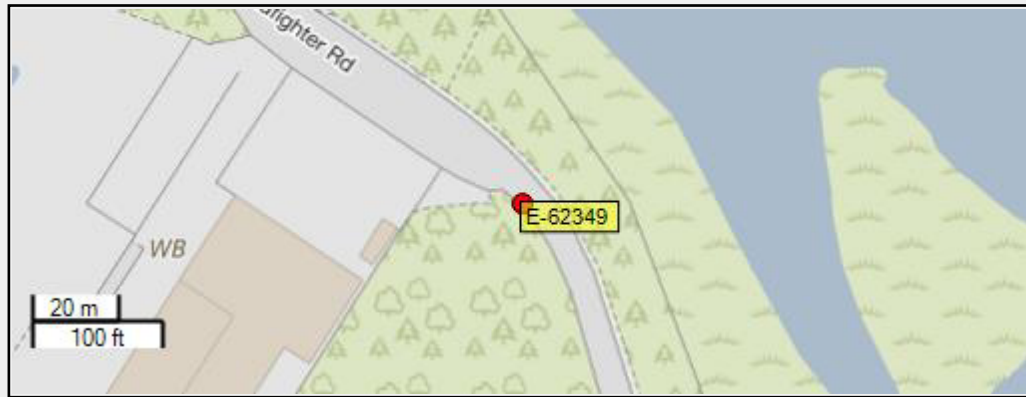
Moray Council

Inspection/Defect Report

This report is produced from the the Council's HIAMS system and shows defects identified from inspections as well as defects and enquiries raised outside of inspections on the same Street during this period specified.

Date Range:- From 01/02/2023 To 09/02/2024

Street :- 26352948 - U8E from Beaufighter Road in Nether Dallachy to C16E at Dryburn,



Enquiry Comments: Fault Area: Road Surface

Fault Type: Pothole

Subcategory Fault Type:

Further Fault Details: I was on my way to Dallachy Recycling Centre yesterday 9th December at about 3pm when I hit a pothole on Beaufighter Road. The pothole was full of water and there was a van coming the other way, so I had no way of avoiding the flooded pothole. The location is just before the left hand bend (when travelling north) between Grays Recycling and Pat Munro (Limehillock) Quarry. What3Words location approximately is ///reheat.scarecrow.proof. My left, front tyre punctured immediately with a 60mm split in the sidewall (being a runflat I was able to limp home), there is also damage to the rim of my alloy wheel. The earliest appointment I could get to replace the tyre is Tuesday 12th December in Elgin. I'm not sure yet if I can drive the car there or have to use a breakdown recovery service.

Enquiry Reference: E-62349

Enquiry Created: 19/01/2024 08:34:00

Enquiry Status : *No Further Action*

Item Type: Carriageway

Item Detail: Carriageway Defects

Location Description: Beaufighter road

Enquiry Comments: E-61585 - previous e number and please issue claim form

I've now had the damaged wheel refurbished, so attach the invoice for that together with the invoice for the replacement of the damaged tyre. Obviously, the amount I'm looking to claim for is 50% of the tyre total plus the wheel refurbishment.

£194.45 + £228.00 = £422.45

The recovery of the car to Kwik Fit in Elgin was covered by my breakdown service, so there was no charge for that.

Thanks and all the best

Instruction Reference: M-0137069

Instruction Created: 06/02/2024 10:17:00

Instruction Status : *Works Complete*

Inspection: Safety Inspection Area E01 - 02 (Feb) on the 6th of February 2024

Item Type: Carriageway

Item Detail: Pothole

Defect Category: P3 - 30 working days

Issued Date: 06/02/2024 10:17

Target Date: 19/03/2024 10:17

Completion Date: 22/03/2024 09:56

Location Description: On carriageway heading north on nrside wheeltrack

Description of Works: Cold Tar Pothole approx 300mm x 300mm x45mm

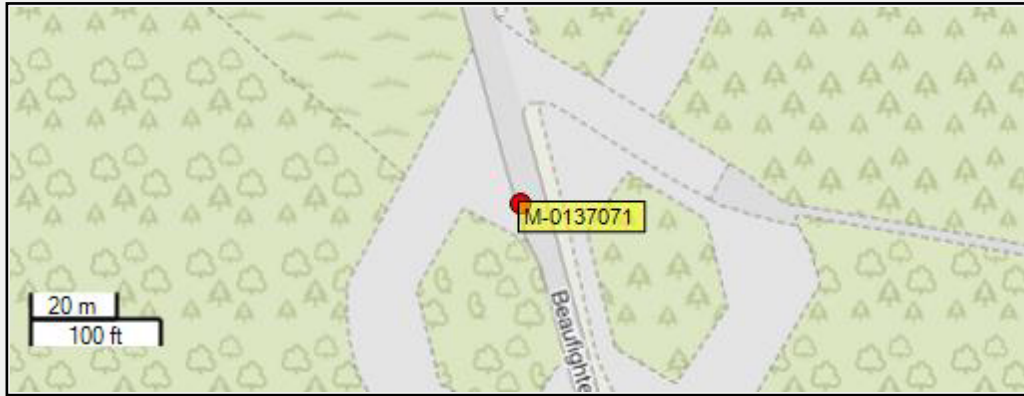
Moray Council

Inspection/Defect Report

This report is produced from the the Council's HIAMS system and shows defects identified from inspections as well as defects and enquiries raised outside of inspections on the same Street during this period specified.

Date Range:- From 01/02/2023 To 09/02/2024

Street :- 26352948 - U8E from Beaufighter Road in Nether Dallachy to C16E at Dryburn,



Instruction Reference: M-0137071
Instruction Created: 06/02/2024 10:19:00
Instruction Status : *Works Complete*
Inspection: Safety Inspection Area E01 - 02 (Feb) on the 6th of February 2024
Item Type: Carriageway
Item Detail: Pothole
Defect Category: P3 - 30 working days
Issued Date: 06/02/2024 10:19
Target Date: 19/03/2024 10:19
Completion Date: 22/03/2024 10:18
Location Description: On carriageway heading north on nrside wheeltrack
Description of Works: Cold Tar Pothole approx
1x 350mm x 350mm x50mm



Instruction Reference: M-0137072
Instruction Created: 06/02/2024 10:22:00
Instruction Status : *Works Complete*
Inspection: Safety Inspection Area E01 - 02 (Feb) on the 6th of February 2024
Item Type: Carriageway
Item Detail: Pothole
Defect Category: P3 - 30 working days
Issued Date: 06/02/2024 10:22
Target Date: 19/03/2024 10:22
Completion Date: 22/03/2024 10:20
Location Description: On carriageway heading north on nrside wheeltrack
Description of Works: Cold Tar Pothole approx
1x 450mm x 450mm x 75mm



Instruction Reference: M-0137076
Instruction Created: 06/02/2024 10:29:00
Instruction Status : *Works Complete*
Inspection: Safety Inspection Area E01 - 02 (Feb) on the 6th of February 2024
Item Type: Carriageway
Item Detail: Pothole
Defect Category: P3 - 30 working days
Issued Date: 06/02/2024 10:29
Target Date: 19/03/2024 10:29
Completion Date: 27/02/2024 11:05
Location Description: On carriageway heading north on nrside edge

Moray Council

Inspection/Defect Report

This report is produced from the the Council's HIAMS system and shows defects identified from inspections as well as defects and enquiries raised outside of inspections on the same Street during this period specified.

Date Range:- From 01/02/2023 To 09/02/2024

Street :- 26352948 - U8E from Beaufighter Road in Nether Dallachy to C16E at Dryburn,



Description of Works: Hot tar Bowl fill 2 edge Potholes approx
1x 2.5mtrs x 500mm x 120mm
1x 1.75 mtrs x 500mm x 120mm

Instruction Reference: M-0137077

Instruction Created: 06/02/2024 10:33:00

Instruction Status : *Works Complete*

Inspection: Safety Inspection Area E01 - 02 (Feb) on the 6th of February 2024

Item Type: Carriageway

Item Detail: Pothole

Defect Category: P3 - 30 working days

Issued Date: 06/02/2024 10:33

Target Date: 19/03/2024 10:33

Completion Date: 22/03/2024 10:26

Location Description: On carriageway heading north on offside side

Description of Works: Cold Tar Pothole approx
1x 300mm x 250mm x50mm