

**Moray Council**Economic Development & Infrastructure Services  
Roads Maintenance**USRN Inspection / Defect Records**

**USRN** 26301299 - (USRN Start Date = 07/12/2018)

**Street Name & Town** B9015 from B9103 at Orton to B9103 near Inchberry, Orton, Fochabers

**Filter Used** (Defect Or Inspection Date is greater than or equal to 04 December 2020 00:00:00) And  
(Defect Or Inspection Date is less than or equal to 12 February 2021 00:00:00)

**Inspection History****Inspection Date**   **Route Name**

07/12/2020   Area W08 - 12 (Dec)  
27/01/2021   Area W08 - 01 (Jan)

**Enquiries / Defects Recorded**

Instruction Reference	Item Type / Detail	Defect Category	Enq. Time	Target Date	Comp. Date	Current Status	Location Description	Comments
R-92006	CARRIAGEWAY Pothole	Priority 1	11/12/20 15:58	16/12/20 16:00	14/12/20 16:00	Completed	From the Boat a Brig junction:  10m after the railway bridge, southbound side of the carriageway. 1 pothole	Colpatch pothole  This will require Stop/Go
R-92475	CARRIAGEWAY Drainage Defects/Problems	Emergency	11/01/21 08:45	10/01/21 00:00	09/01/21 22:45	Works Complete (Awaiting Measure)	B9015 Orton to Rothes road, between railway bridge and Boat-A-Brig turn off	Supply and erect Flood Signs
R-92674	BOLLARD Damaged/Vandalised	Programmed Work	14/01/21 15:39	31/03/21 16:00	01/01/99 00:00	Works Complete (Awaiting Measure)	@C16e Maryhill Road	Approximately 5 broken / damaged Verge Marker posts. Replace damaged with new old style ones for consistency which should be concreted in around base. Also 2 white Alligrini junction marker posts to replace.  Give [REDACTED] 2 or 3 days notice and me will mark ones for replacement.
R-92675	BOLLARD Damaged/Vandalised	Programmed Work	14/01/21 15:45	31/03/21 16:00	01/01/99 00:00	Works Complete (Awaiting Measure)	B9015 south side of railway bridge	Approximately 5 broken / damaged Verge Marker posts. Replace damaged with new old style ones for consistency which should be concreted in around base.  Give [REDACTED] or 3 days notice and me will mark ones for replacement.
R-93351	VERGE Erosion/Scour	Priority 3	27/01/21 10:06	25/07/21 16:00	23/02/21 16:00	Completed	southbound - 350mtr south of Orton estate entrance	small verge washout --3 cube
R-93355	CARRIAGEWAY Carriageway Defects	Priority 2	27/01/21 10:33			Cancelled	southbound 20mtr south if Croftcloy house	use emulsion and chip to repair 2 x defects
R-93356	CARRIAGEWAY Carriageway Defects	Priority 1	27/01/21 10:39	29/01/21 16:00	28/01/21 16:00	Process Payment (Admin)	southbound 80mtr north of railway bridge	use coldpack to repair defect

**Moray Council**Economic Development & Infrastructure Services  
Roads Maintenance**USRN Inspection / Defect Records****USRN** 26301299 - (USRN Start Date = 07/12/2018)**Street Name & Town** B9015 from B9103 at Orton to B9103 near Inchberry, Orton, Fochabers**Filter Used** (Defect Or Inspection Date is greater than or equal to 04 December 2020 00:00:00) And  
(Defect Or Inspection Date is less than or equal to 12 February 2021 00:00:00)**Enquiries / Defects Recorded**

Instruction Reference	Item Type / Detail	Defect Category	Enq. Time	Target Date	Comp. Date	Current Status	Location Description	Comments
R-93484	CARRIAGEWAY Carriageway Defects		02/02/21 09:42			Noted	B9015	Received 24/01 Hi, I have phoned several times and I always got cut off. 24/01/2021 at 20:30 I was coming along the B901 Orton road between mostodloch and Rothes when I hit a pot hole [REDACTED]
R-94033	CARRIAGEWAY Carriageway Defects	Priority 1	12/02/21 13:59	17/02/21 16:00	11/02/21 16:00	Process Payment (Admin)	southbound near jcn Maryhill Rd	use coldpack to repair c/way defects -- work completed 11 feb 2021 as discussed [REDACTED]



USRN

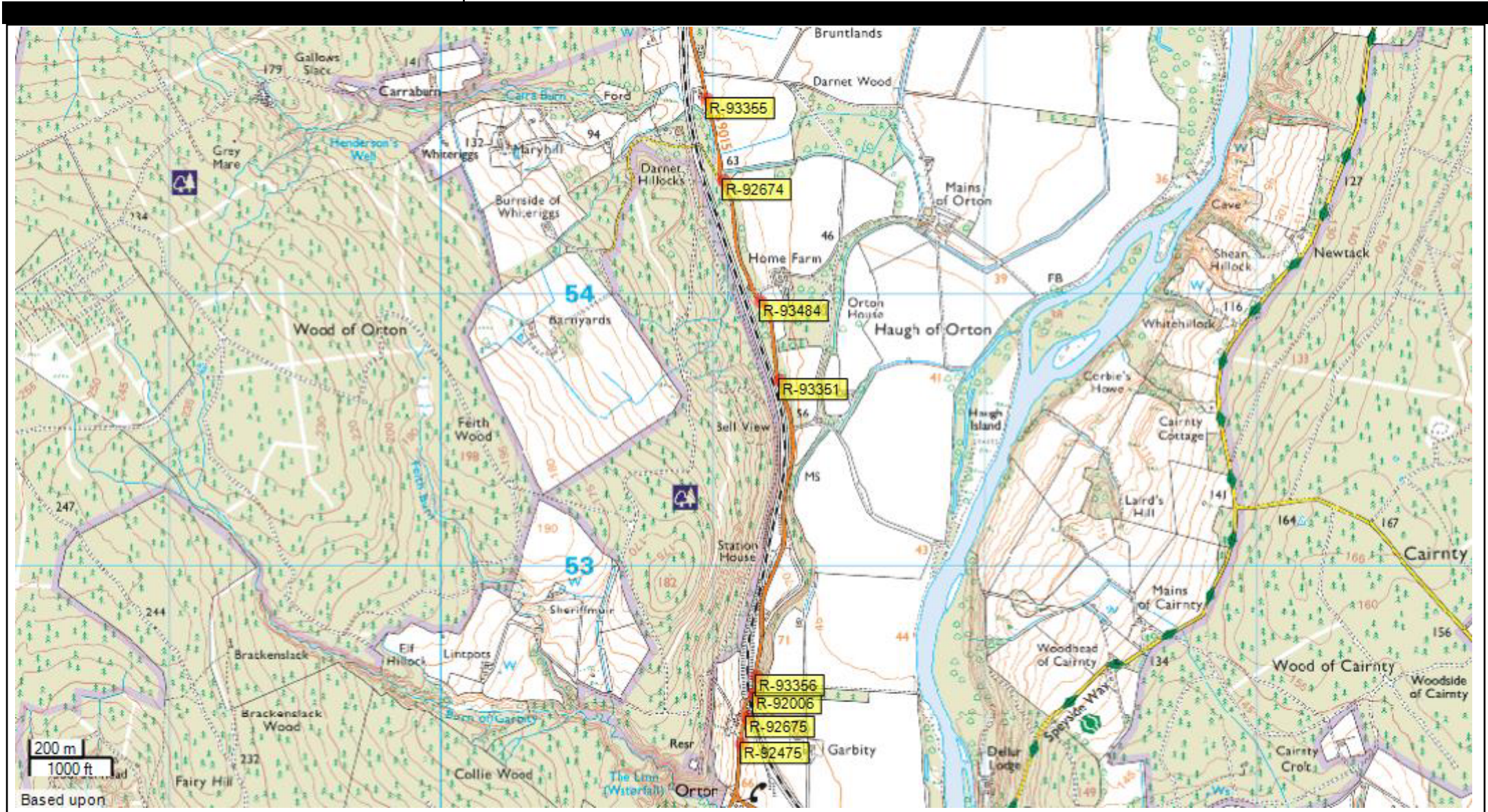
26301299 - (USRN Start Date = 07/12/2018)

Street Name  
& Town

B9015 from B9103 at Orton to B9103 near Inchberry,  
Orton, Fochabers

Filter Used

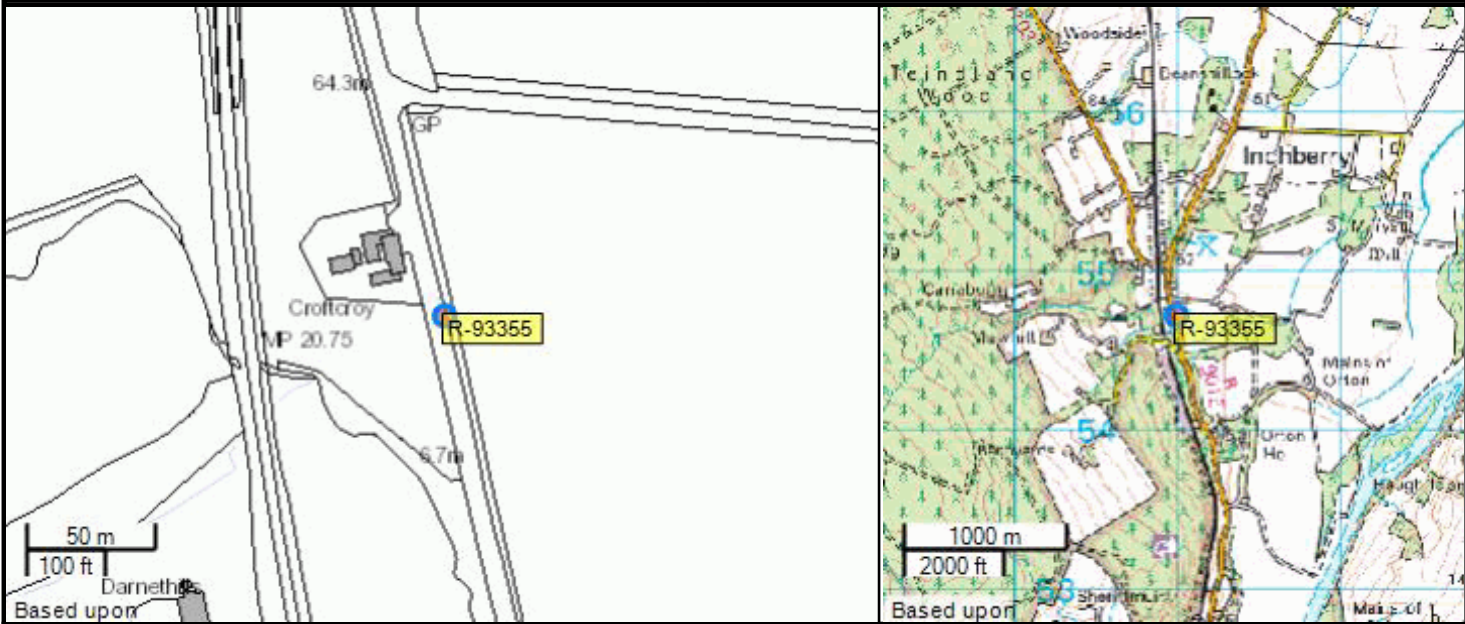
(Defect Or Inspection Date is greater than or equal to 04 December 2020 00:00:00) And  
(Defect Or Inspection Date is less than or equal to 12 February 2021 00:00:00)





<b>STREET</b>	B9015 from B9103 at Orton to B9103 near Inchberry, Fochabers		
<b>LOCATION</b>	southbound 20mtr south of Croftcloy house		
<b>FAULT COMMENTS</b>	use emulsion and chip to repair 2 x defects		
<b>ORDER COMMENTS</b>			
<b>ORDER DETAILS</b>	<i>Issue Date</i>	<i>Completion Date</i>	
	<i>Target Date</i>	<i>Operative</i>	
<b>CANCELLED DETAILS</b>	This instruction was <b>cancelled</b> . The reason(s) for this are as follows :- Done under R-94125		
<b>GRID REF</b>	330979.00 , 854721.00		

ITEM CATEGORY	ITEM TYPE	ITEM DETAIL
ROADS MAINTENANCE	CARRIAGEWAY	Carriageway Defects



<b>TASK</b>	Action	27/01/2021 10:33:49
	<b>Actioned By</b> <span style="background-color: black; color: black;">XXXXXXXXXX</span>	
	<b>Action Result</b> Approved For Works	
	<b>Comment</b>	
	<b>Responsible Officer</b> <span style="background-color: black; color: black;">XXXXXXXXXX</span>	

<b>TASK</b>	Method of Payment	27/01/2021 10:34:06
	<b>Method of Payment</b> Patching SoR	
	<b>Contractor</b> Roads Maintenance	
	<b>Notes</b>	

<b>Moray Council</b> Roads Maintenance Instruction Report	<b>REF No.</b> R-93484 <b>CALL LOGGED</b> 02/02/2021 09:42:24 <b>LOGGED BY</b> LAGAN:Quartz_Scheduler
---	---

<b>STREET</b>	B9015 from B9103 at Orton to B9103 near Inchberry, Fochabers
---------------	--

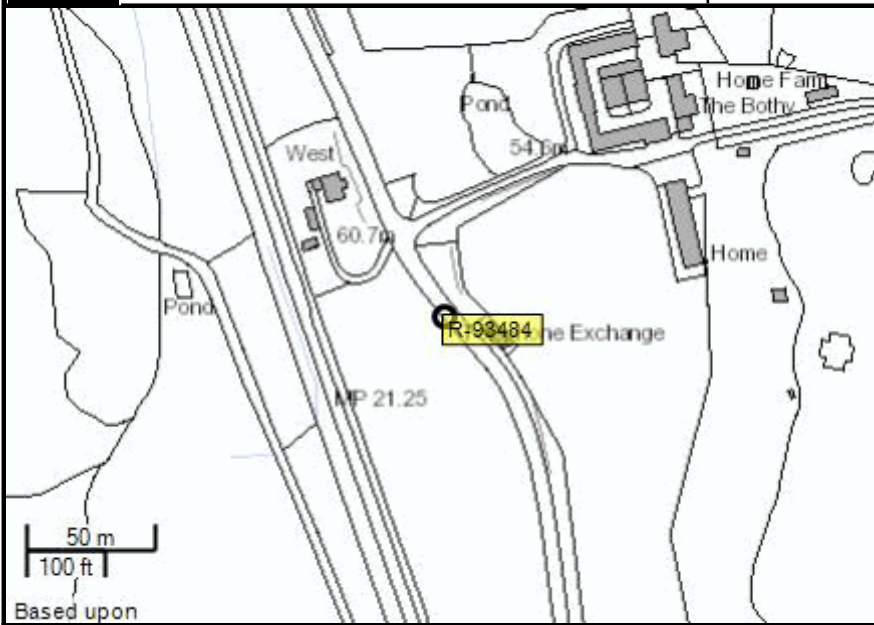
<b>LOCATION</b>	B9015
-----------------	-------

<b>FAULT COMMENTS</b>	Received 24/01 Hi, I have phoned several times and I always got cut off. 24/01/2021 at 20:30 I was coming along the B901 Orton road between mostodloch and Rothes when I hit a pot hole [REDACTED]
-----------------------	---

<b>GRID REF</b>	331174.00 , 853972.00
-----------------	-----------------------

ITEM CATEGORY	ITEM TYPE	ITEM DETAIL
ROADS MAINTENANCE	CARRIAGEWAY	Carriageway Defects

<b>CUSTOMER NAME / ADDRESS</b> [REDACTED]	<b>TEL. No.</b>	
	<b>E-MAIL</b>	[REDACTED]
	<b>ENQUIRY SOURCE</b>	E-MAIL
	<b>RESPONSE REQUIRED</b>	Send Letter



<b>TASK</b> Action	02/02/2021 09:45:02
--------------------	---------------------

<b>Actioned By</b>	[REDACTED]
<b>Action Result</b>	Noted
<b>Comment</b>	
<b>Responsible Officer</b>	[REDACTED]

<b>TASK</b> Contact	02/02/2021 09:45:05
---------------------	---------------------

<b>Contact Type</b>	N/A
<b>Contact Date</b>	01/01/9999 00:00:00
<b>Contact Details</b>	

<b>TASK</b> Insurance Claim Request	03/02/2021 08:08:46
-------------------------------------	---------------------

<b>Claim Type</b>	Claim Against the Council (not a DLO issue)
<b>Comment</b>	No idea which hole this is

Moray Council  
Roads Maintenance  
Instruction Report

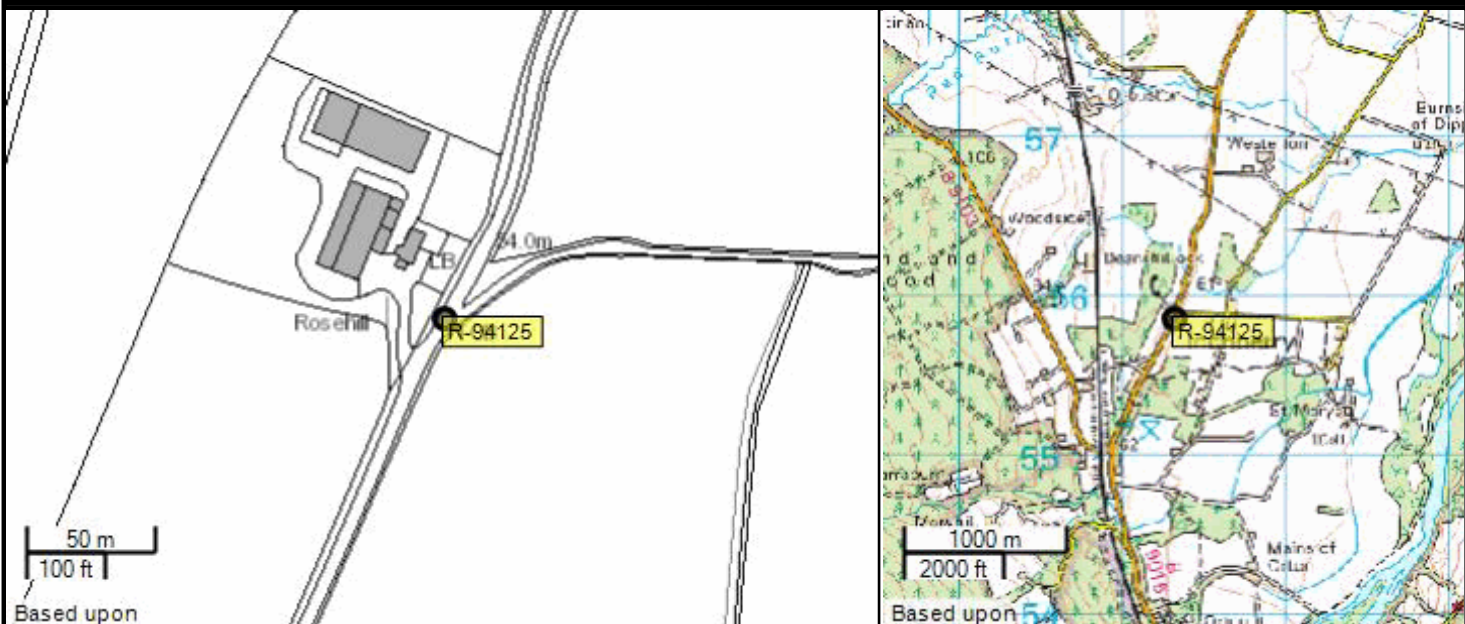
**REF No.** R-93484  
**CALL LOGGED** 02/02/2021 09:42:24  
**LOGGED BY** LAGAN:Quartz\_Scheduler

<b>TASK</b> Noted	08/03/2021 09:01:27
<b>Reason</b> Other	
<b>Comment</b> Potholes filled	

<b>Moray Council</b> Roads Maintenance Instruction Report	<b>REF No.</b> R-94125 <b>CALL LOGGED</b> 15/02/2021 15:19:53 <b>LOGGED BY</b> [REDACTED]
---	---

<b>STREET</b>	B9015 from B9103 near Inchberry to U19E, Fochabers		
<b>LOCATION</b>	Rothes to Mosstodloch		
<b>FAULT COMMENTS</b>	Potholes		
<b>ORDER COMMENTS</b>	Bowlfill 59 no potholes from Rothes to Mosstodloch		
<b>ORDER DETAILS</b>	<b>Issue Date</b> 16/02/2021 08:00:00	<b>Completion Date</b> 19/02/2021 16:00:00	
	<b>Target Date</b> 15/03/2021 16:00:00	<b>Operative</b> [REDACTED]	
<b>GRID REF</b>	331323.00 , 855862.00		

ITEM CATEGORY	ITEM TYPE	ITEM DETAIL
ROADS MAINTENANCE	CARRIAGEWAY	Carriageway Defects



<b>TASK</b> Action	15/02/2021 15:19:55
<b>Actioned By</b> [REDACTED]	
<b>Action Result</b> Approved For Works	
<b>Comment</b>	
<b>Responsible Officer</b> [REDACTED]	

<b>TASK</b> Method of Payment	15/02/2021 15:21:26
<b>Method of Payment</b> A/C Actual Cost	
<b>Contractor</b> Roads Maintenance	
<b>Notes</b>	