



The Moray Council Council Office High Street Elgin IV30 1BX Tel: 0300 1234561 Email: development.control@moray.gov.uk

Applications cannot be validated until all the necessary documentation has been submitted and the required fee has been paid.

Thank you for completing this application form:

ONLINE REFERENCE 100242039-001

The online reference is the unique reference for your online form only. The Planning Authority will allocate an Application Number when your form is validated. Please quote this reference if you need to contact the planning Authority about this application.

Type of Application

What is this application for? Please select one of the following: *

- Application for planning permission (including changes of use and surface mineral working).
- Application for planning permission in principle.
- Further application, (including renewal of planning permission, modification, variation or removal of a planning condition etc)
- Application for Approval of Matters specified in conditions.

Description of Proposal

Please describe the proposal including any change of use: * (Max 500 characters)

Planning Permission in Principle to erect dwellinghouse on Site 450M Northwest Of Ar Dachaidh, Roseisle, Elgin

Is this a temporary permission? * Yes No

If a change of use is to be included in the proposal has it already taken place?
(Answer 'No' if there is no change of use.) * Yes No

Has the work already been started and/or completed? *

No Yes – Started Yes - Completed

Applicant or Agent Details

Are you an applicant or an agent? * (An agent is an architect, consultant or someone else acting on behalf of the applicant in connection with this application)

Applicant Agent

Agent Details

Please enter Agent details

Company/Organisation:	Grant and Geoghegan Ltd.		
Ref. Number:	<input type="text"/>	You must enter a Building Name or Number, or both: *	
First Name: *	Neil	Building Name:	Unit 4 Westerton Road Business
Last Name: *	Grant	Building Number:	<input type="text"/>
Telephone Number: *	07769744332	Address 1 (Street): *	4 Westerton Road South
Extension Number:	<input type="text"/>	Address 2:	<input type="text"/>
Mobile Number:	<input type="text"/>	Town/City: *	KEITH
Fax Number:	<input type="text"/>	Country: *	United Kingdom
		Postcode: *	AB55 5FH
Email Address: *	neil@ggmail.co.uk		

Is the applicant an individual or an organisation/corporate entity? *

Individual Organisation/Corporate entity

Applicant Details

Please enter Applicant details

Title:	Mr	You must enter a Building Name or Number, or both: *	
Other Title:	<input type="text"/>	Building Name:	per grant and geoghegan
First Name: *	D	Building Number:	<input type="text"/>
Last Name: *	Ralph	Address 1 (Street): *	Unit 4 Westerton Road Business
Company/Organisation	<input type="text"/>	Address 2:	4 Westerton Road South
Telephone Number: *	<input type="text"/>	Town/City: *	KEITH
Extension Number:	<input type="text"/>	Country: *	Moray
Mobile Number:	<input type="text"/>	Postcode: *	AB55 5FH
Fax Number:	<input type="text"/>		
Email Address: *	neil@ggmail.co.uk		

Site Address Details

Planning Authority:

Moray Council

Full postal address of the site (including postcode where available):

Address 1:

Address 2:

Address 3:

Address 4:

Address 5:

Town/City/Settlement:

Post Code:

Please identify/describe the location of the site or sites

Northing

867899

Easting

312710

Pre-Application Discussion

Have you discussed your proposal with the planning authority? *

Yes No

Site Area

Please state the site area:

5089.00

Please state the measurement type used:

Hectares (ha) Square Metres (sq.m)

Existing Use

Please describe the current or most recent use: * (Max 500 characters)

Undeveloped land

Access and Parking

Are you proposing a new altered vehicle access to or from a public road? *

Yes No

If Yes please describe and show on your drawings the position of any existing. Altered or new access points, highlighting the changes you propose to make. You should also show existing footpaths and note if there will be any impact on these.

Are you proposing any change to public paths, public rights of way or affecting any public right of access? * Yes No

If Yes please show on your drawings the position of any affected areas highlighting the changes you propose to make, including arrangements for continuing or alternative public access.

Water Supply and Drainage Arrangements

Will your proposal require new or altered water supply or drainage arrangements? * Yes No

Are you proposing to connect to the public drainage network (eg. to an existing sewer)? *

- Yes – connecting to public drainage network
 No – proposing to make private drainage arrangements
 Not Applicable – only arrangements for water supply required

As you have indicated that you are proposing to make private drainage arrangements, please provide further details.

What private arrangements are you proposing? *

- New/Altered septic tank.
 Treatment/Additional treatment (relates to package sewage treatment plants, or passive sewage treatment such as a reed bed).
 Other private drainage arrangement (such as chemical toilets or composting toilets).

Please explain your private drainage arrangements briefly here and show more details on your plans and supporting information: *

Packaged sewage treatment plant to soakaway

Do your proposals make provision for sustainable drainage of surface water?? * Yes No
(e.g. SUDS arrangements) *

Note:-

Please include details of SUDS arrangements on your plans

Selecting 'No' to the above question means that you could be in breach of Environmental legislation.

Are you proposing to connect to the public water supply network? *

- Yes
 No, using a private water supply
 No connection required

If No, using a private water supply, please show on plans the supply and all works needed to provide it (on or off site).

Assessment of Flood Risk

Is the site within an area of known risk of flooding? * Yes No Don't Know

If the site is within an area of known risk of flooding you may need to submit a Flood Risk Assessment before your application can be determined. You may wish to contact your Planning Authority or SEPA for advice on what information may be required.

Do you think your proposal may increase the flood risk elsewhere? * Yes No Don't Know

Trees

Are there any trees on or adjacent to the application site? *

Yes No

If Yes, please mark on your drawings any trees, known protected trees and their canopy spread close to the proposal site and indicate if any are to be cut back or felled.

All Types of Non Housing Development – Proposed New Floorspace

Does your proposal alter or create non-residential floorspace? *

Yes No

Schedule 3 Development

Does the proposal involve a form of development listed in Schedule 3 of the Town and Country Planning (Development Management Procedure (Scotland) Regulations 2013) *

Yes No Don't Know

If yes, your proposal will additionally have to be advertised in a newspaper circulating in the area of the development. Your planning authority will do this on your behalf but will charge you a fee. Please check the planning authority's website for advice on the additional fee and add this to your planning fee.

If you are unsure whether your proposal involves a form of development listed in Schedule 3, please check the Help Text and Guidance notes before contacting your planning authority.

Planning Service Employee/Elected Member Interest

Is the applicant, or the applicant's spouse/partner, either a member of staff within the planning service or an elected member of the planning authority? *

Yes No

Certificates and Notices

CERTIFICATE AND NOTICE UNDER REGULATION 15 – TOWN AND COUNTRY PLANNING (DEVELOPMENT MANAGEMENT PROCEDURE) (SCOTLAND) REGULATION 2013

One Certificate must be completed and submitted along with the application form. This is most usually Certificate A, Form 1, Certificate B, Certificate C or Certificate E.

Are you/the applicant the sole owner of ALL the land? *

Yes No

Is any of the land part of an agricultural holding? *

Yes No

Certificate Required

The following Land Ownership Certificate is required to complete this section of the proposal:

Certificate A

Land Ownership Certificate

Certificate and Notice under Regulation 15 of the Town and Country Planning (Development Management Procedure) (Scotland) Regulations 2013

Certificate A

I hereby certify that –

(1) - No person other than myself/the applicant was an owner (Any person who, in respect of any part of the land, is the owner or is the lessee under a lease thereof of which not less than 7 years remain unexpired.) of any part of the land to which the application relates at the beginning of the period of 21 days ending with the date of the accompanying application.

(2) - None of the land to which the application relates constitutes or forms part of an agricultural holding

Signed: Neil Grant

On behalf of: Mr D Ralph

Date: 17/03/2020

Please tick here to certify this Certificate. *

Checklist – Application for Planning Permission

Town and Country Planning (Scotland) Act 1997

The Town and Country Planning (Development Management Procedure) (Scotland) Regulations 2013

Please take a few moments to complete the following checklist in order to ensure that you have provided all the necessary information in support of your application. Failure to submit sufficient information with your application may result in your application being deemed invalid. The planning authority will not start processing your application until it is valid.

a) If this is a further application where there is a variation of conditions attached to a previous consent, have you provided a statement to that effect? *

Yes No Not applicable to this application

b) If this is an application for planning permission or planning permission in principle where there is a crown interest in the land, have you provided a statement to that effect? *

Yes No Not applicable to this application

c) If this is an application for planning permission, planning permission in principle or a further application and the application is for development belonging to the categories of national or major development (other than one under Section 42 of the planning Act), have you provided a Pre-Application Consultation Report? *

Yes No Not applicable to this application

Town and Country Planning (Scotland) Act 1997

The Town and Country Planning (Development Management Procedure) (Scotland) Regulations 2013

d) If this is an application for planning permission and the application relates to development belonging to the categories of national or major developments and you do not benefit from exemption under Regulation 13 of The Town and Country Planning (Development Management Procedure) (Scotland) Regulations 2013, have you provided a Design and Access Statement? *

Yes No Not applicable to this application

e) If this is an application for planning permission and relates to development belonging to the category of local developments (subject to regulation 13. (2) and (3) of the Development Management Procedure (Scotland) Regulations 2013) have you provided a Design Statement? *

Yes No Not applicable to this application

f) If your application relates to installation of an antenna to be employed in an electronic communication network, have you provided an ICNIRP Declaration? *

Yes No Not applicable to this application

g) If this is an application for planning permission, planning permission in principle, an application for approval of matters specified in conditions or an application for mineral development, have you provided any other plans or drawings as necessary:

- Site Layout Plan or Block plan.
- Elevations.
- Floor plans.
- Cross sections.
- Roof plan.
- Master Plan/Framework Plan.
- Landscape plan.
- Photographs and/or photomontages.
- Other.

If Other, please specify: * (Max 500 characters)

Site Access

Provide copies of the following documents if applicable:

- | | | |
|--|------------------------------|---|
| A copy of an Environmental Statement. * | <input type="checkbox"/> Yes | <input checked="" type="checkbox"/> N/A |
| A Design Statement or Design and Access Statement. * | <input type="checkbox"/> Yes | <input checked="" type="checkbox"/> N/A |
| A Flood Risk Assessment. * | <input type="checkbox"/> Yes | <input checked="" type="checkbox"/> N/A |
| A Drainage Impact Assessment (including proposals for Sustainable Drainage Systems). * | <input type="checkbox"/> Yes | <input checked="" type="checkbox"/> N/A |
| Drainage/SUDS layout. * | <input type="checkbox"/> Yes | <input checked="" type="checkbox"/> N/A |
| A Transport Assessment or Travel Plan | <input type="checkbox"/> Yes | <input checked="" type="checkbox"/> N/A |
| Contaminated Land Assessment. * | <input type="checkbox"/> Yes | <input checked="" type="checkbox"/> N/A |
| Habitat Survey. * | <input type="checkbox"/> Yes | <input checked="" type="checkbox"/> N/A |
| A Processing Agreement. * | <input type="checkbox"/> Yes | <input checked="" type="checkbox"/> N/A |

Other Statements (please specify). (Max 500 characters)

Site Investigation & Drainage Assessment

Declare – For Application to Planning Authority

I, the applicant/agent certify that this is an application to the planning authority as described in this form. The accompanying Plans/drawings and additional information are provided as a part of this application.

Declaration Name: Mr Neil Grant

Declaration Date: 17/03/2020

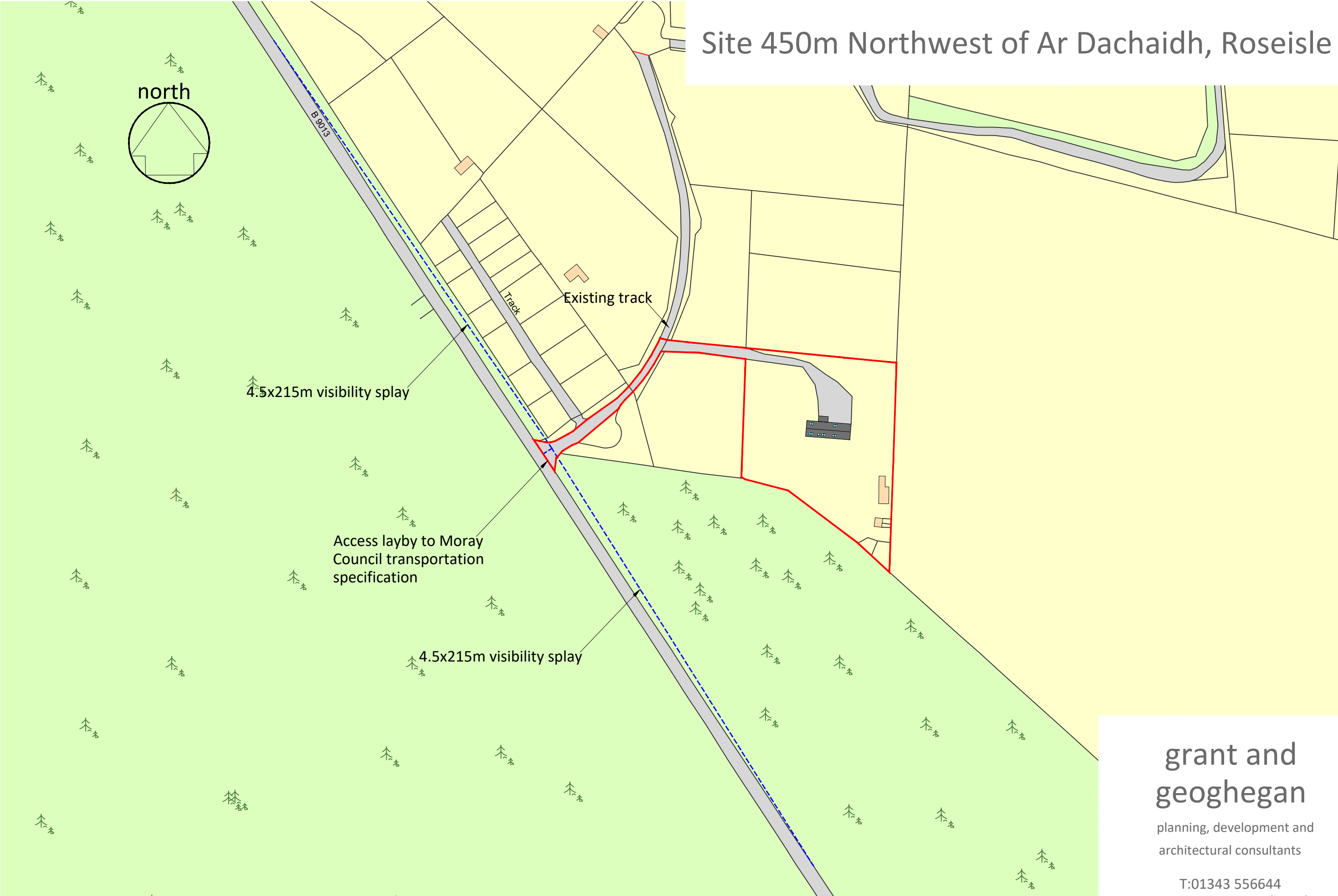
Payment Details

Online payment: 017880

Payment date: 17/03/2020 12:06:26

Created: 17/03/2020 12:06

Site 450m Northwest of Ar Dachaidh, Roseisle




grant and
geoghegan

planning, development and
architectural consultants

T:01343 556644
E:enquiries@ggmail.co.uk

Site 450m Northwest of Ar Dachaidh, Roseisle



Proposed mixture of native woodland and shrub species containing Ash, Birch, Rowan and Whitebeam covering 25% of site area

Land under applicants control

Treatment plant and soakaway

Rainwater soakaway

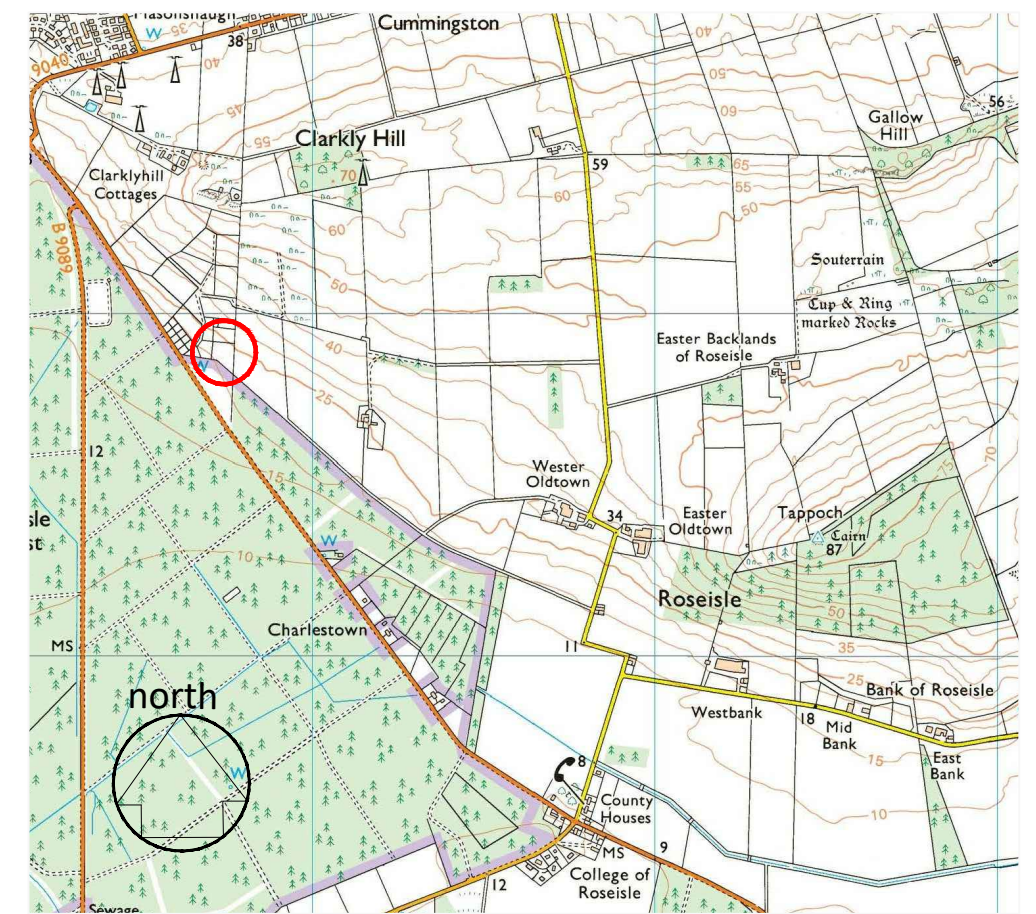
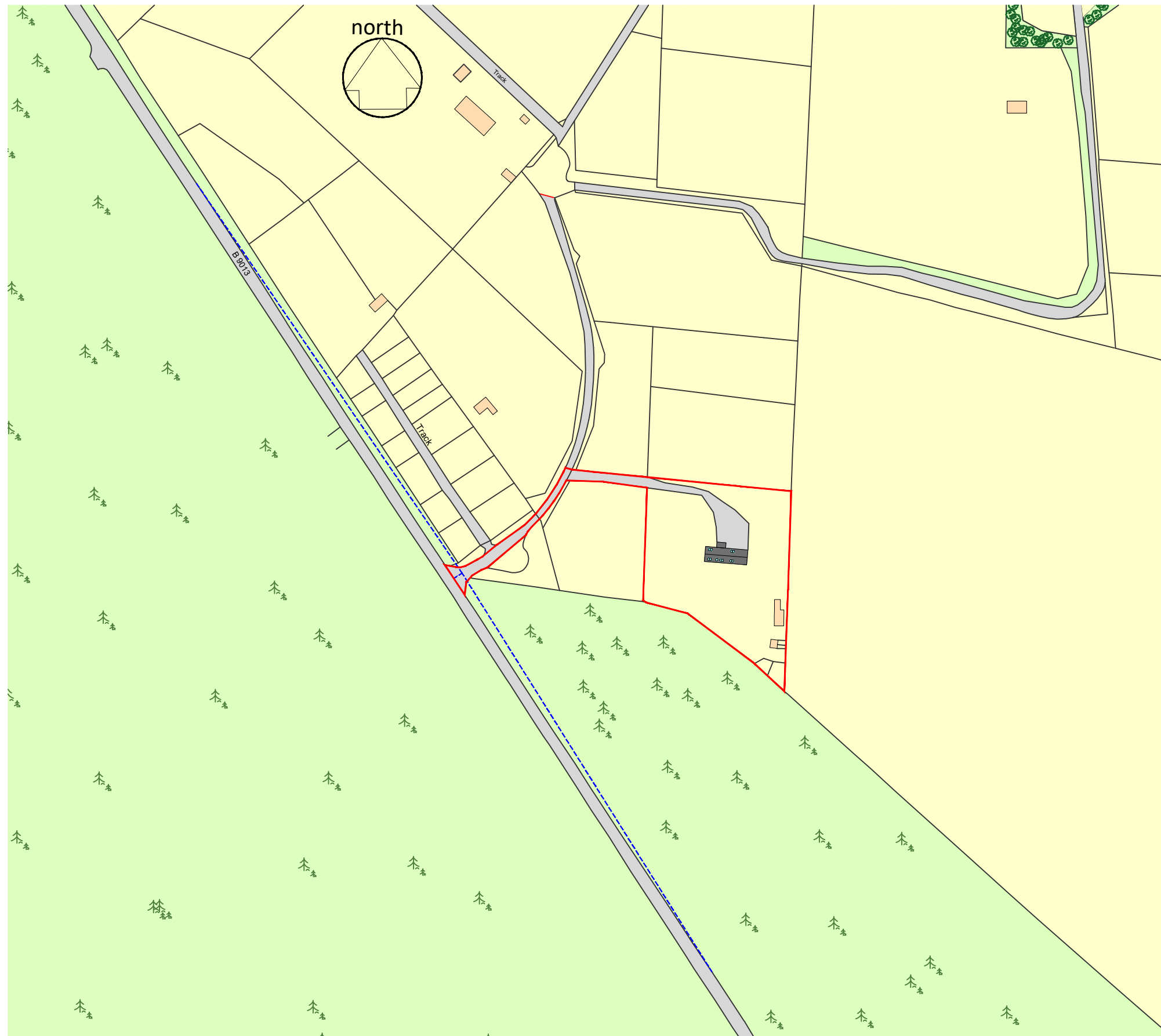
Existing woodland

grant and geoghegan

planning, development and architectural consultants

T:01343 556644
E:enquiries@ggmail.co.uk

Site 450m Northwest of Ar Dachaidh, Roseisle



grant and
geoghegan

planning, development and
architectural consultants

T:01343 556644
E:enquiries@ggmail.co.uk

Gary Mackintosh
Email: gmsurveys@gmail.com
Tel: 07753 384 192

gmsurveys

Surveys, Setting-Out Civil Engineering Design

Site Investigation & Drainage Assessment

CLARKYHILL, BURGHEAD

Gary Mackintosh BSc
gmsurveys@gmail.com

Client:

Grant and Geoghegan

Site Address:

Site at Clarkyhill
Burghead

Planning Reference:

N/A

Date:

16th March 2020

Job Number:

0983

Company Information:

Assessment completed by:

Gary Mackintosh BSc

GMCSurveys

34 Castle Street

Forres

Moray

IV36 1PW

Email: gmcsurveys@gmail.com

Telephone: 07753384192

Introduction:

The proposed site is located in Clarkyhill, near Burghead. The proposals are to erect a dwelling house and supporting infrastructure. The site is bounded agricultural land to all boundaries, with the access track to the west of the site. The site has a relatively flat gradient, sloping slightly down to the south. SEPA flood maps show no risk of flooding in the area of the site.

GMC Surveys were asked to carry out a site investigation in order to determine the existing soils and provide a drainage solution for the proposed dwelling.

Soil Conditions:

Excavations were carried out using a mechanical digger in February 2020 to assess the existing ground conditions and carry out infiltration and percolation testing for the dispersal of foul and surface waters via soakaways.

The trial pits were excavated to depths of 1.6m. The pits were left open and no ground water was encountered.

The excavations provided existing ground conditions of 300mm Topsoil overlying brown medium/ coarse sands with many cobbles to the extent of the test pit.

The trial pits were left open and there was no evidence of contamination or ground water within the trial pits.

Trial Pit Location can be found in Appendix A.

Percolation/Soakaway Testing:

Percolation testing was carried out in full accordance with BS6297: 2007 + A1: 2008 and as described in Section 3.9 of the Scottish Building Standards Technical Handbook (Domestic). The results can be found in the table below.

	1 st	2 nd	3 rd	Mean
Date of Test	18/02/2020	18/02/2020	18/02/2020	
THo1	1090s	1260s	1380s	1245s
THo2	1260s	1440s	1500s	1400s
Average Soil Vp	8.8s/mm			

Infiltration testing:

Infiltration testing was carried out in full accordance with BRE digest 365. The results can be found in the table below.

Infiltration Test	Pit Dimensions (w/l)	Test Zone (mbgl)	Infiltration Rate (m/s)
INF01	0.8mx 1.0m	0.5 – 1.5	4.35×10^{-5}

Conclusion and Recommendations:

The natural ground is suitable for Traditional strip foundations designed in accordance with BS8110 – Structural use of Concrete.

Based on the onsite investigations it can be confirmed that the underlying soils are suitable for the use of standard stonefilled soakaways as a drainage solution for both foul and surface waters.

The Vp rate is below the maximum threshold of 15s/mm therefore a 'packaged sewage treatment plant' would be required, the final details of which are to be confirmed by the chosen supplier.

Foul Water Discharge via Soakaway:

As the Vp rate is below 15s/mm, in addition to the package sewage treatment plant, SEPA require that 3.6m² per person be allowed for a foul water soakaway, with a minimum size of 25 m². The proposals are a 4 bed property therefore:

$$3.6 \times 6 \text{ (4Bedroom)} = \underline{21.6\text{m}^2} = \underline{25\text{m}^2}$$

This area can be provided with soakaway plan dimensions 5.5m x 4m at a depth of 0.45m below invert level, alternative dimensions may be used ensuring that the minimum base area of 25m² is maintained.

The minimum required volume for the treatment plant can be estimated as:

$$\text{PE} \times 180 + 2000$$

$$= 6 \times 180 + 2000 = 3080\text{Litres (from Flows and Loads Volume 4)}$$

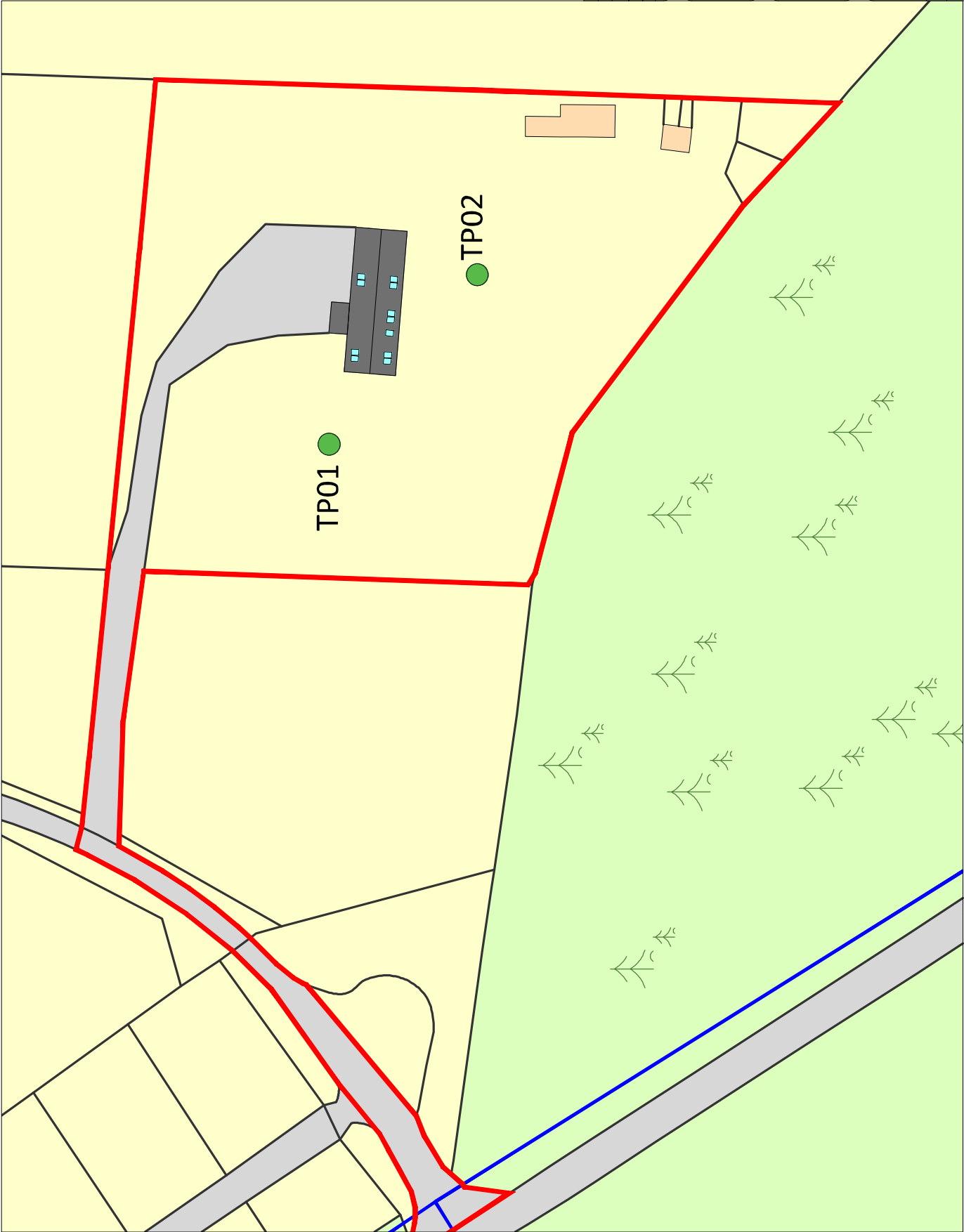
Surface Water Dispersal via Soakaway:

Please see attached surface water calculations detailing the requirement and suitability for soakaway dimensions of **8m x 3.0m at a depth of 0.8m** below the invert level based on the proposed contributing area of 170m² (roof area of house) up to a 1 in 200 year event with 35% allowance for climate change.

Soakaway Details can be found in Appendix B.

SEPA and Building Regulations require that infiltration systems (soakaways) are located at least:

- 50m from any spring, well or borehole used as drinking water supply
- 10m horizontally from any water course and any inland and coastal waters, permeable drain (including culvert), road or railway
- 5m from a building or boundary



REV	DESCRIPTION	BY	DATE

STATUS: For Approval

gmcsurveys
 Surveying, Setting Out, Civil Engineering Design
 T: 01952 7431 702
 E: gmcsurveys@gmcsurveys.com


CLIENT: Grant and Geoghegan

SITE: Proposed Development
 Clarkyhill, Burrehead

TITLE: Test Pit Location

SCALE: A1: ASDRAWN
 DATE: MAR2020
 DRAWING NO: GMI
 PROJECT NO: 0983
 CHECKED: REFUSING

APPENDIX: Appendix A



MasterDrain
SW 16.12

gmcsurveys
Surveys, Setting Out Civil Engineering Design

Shireen Villa, 34 Castle Street
Forres IV36 1FN
email: gmcsurveys@gmail.com
Mobile: 07557 431 702

Job No. 0983		
Sheet no. 1		
Date 13/03/20		
By GM	Checked	Approved

Project Clarkyhill, Burghead
Title BRE365 Trench calculations for BURGHEAD

Rectangular pit design data:-

Pit length = 7 m	Pit width = 3.5 m
Depth below invert = .8 m	Percentage voids = 30.0%
Imperm. area = 170 m ²	Infiltr. factor = 0.0000435 m/s
Return period = 200 yrs	Climate change = 35%

Calculations :-

Surface area of soakaway to 50% storage depth (not inc. base):-

$$a_{s50} = 2 \times (\text{length} + \text{width}) \times \text{depth}/2 = 8.4 \text{ m}^2$$

Outflow factor : $O = a_{s50} \times \text{Infiltration rate} = 0.0003654 \text{ m/s}$

Soakaway storage volume : $S_{\text{actual}} = \text{length} \times \text{width} \times \text{depth} \times \% \text{voids}/100 = 5.9 \text{ m}^3$

Duration	Rainfall mm/hr	Inflow m ³	Depth (hmax) m	Outflow m ³	Storage m ³
5 mins	122.4	1.7	0.22	0.11	1.62
10 mins	95.6	2.7	0.34	0.22	2.48
15 mins	80.1	3.4	0.42	0.33	3.07
30 mins	56.8	4.8	0.57	0.66	4.17
1 hrs	38.5	6.5	0.71	1.32	5.22
2 hrs	24.8	8.4	0.79	2.63	5.79
4 hrs	15.6	10.6	0.73	5.26	5.34
6 hrs	11.8	12.0	0.56	7.89	4.15
10 hrs	8.3	14.1	0.13	13.15	0.93
24 hrs	4.5	18.3	0.00	31.57	0.00

Actual volume : $S_{\text{actual}} = 5.880 \text{ m}^3$

Required volume : $S_{\text{reqd.}} = 5.790 \text{ m}^3$

Soakaway volume storage OK.

Minimum required a_{s50} : 8.27 m²


Actual a_{s50} : 8.40 m²

Minimum depth required: 0.79 m

Time to maximum 2 hrs

Emptying time to 50% volume = $t_{s50} = S_{\text{reqd}} \times 0.5 / (a_{s50} \times \text{Infiltration rate}) = 02:12 \text{ (hr:min)}$

Soakaway emptying time is OK.



MasterDrain
SW 16.12

gmcsurveys
Surveys, Setting Out Civil Engineering Design

Shireen Villa, 34 Castle Street
Forres IV36 1FN
email: gmcsurveys@gmail.com
Mobile: 07557 431 702

Job No. 0983		
Sheet no. 2		
Date 13/03/20		
By GM	Checked	Approved

Project Clarkyhill, Burghead
Title BRE365 Trench calculations for BURGHEAD

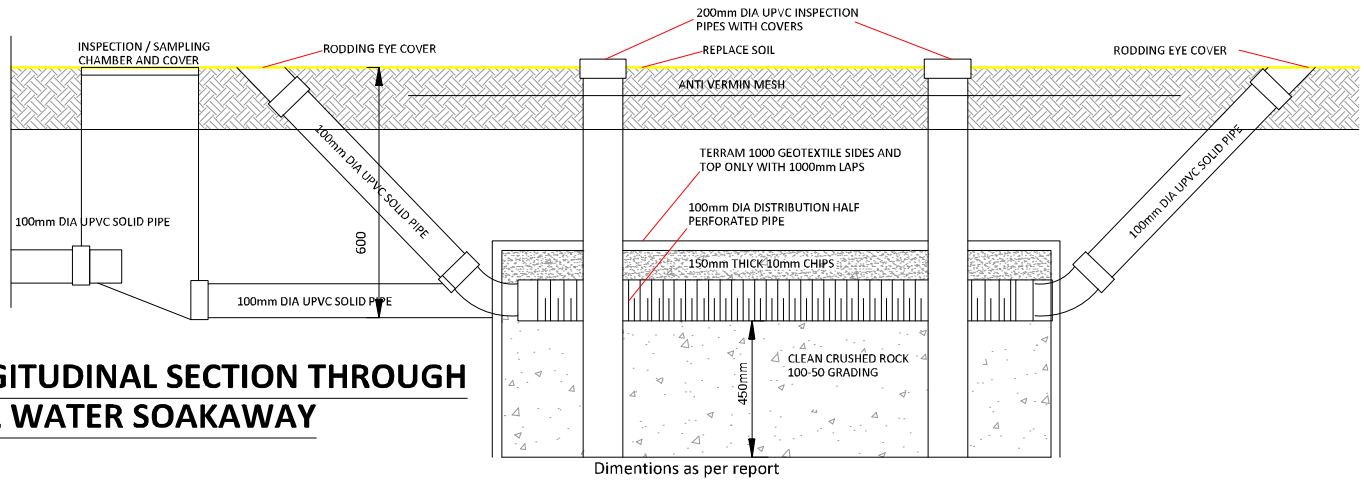
Location hydrological data (FSR) :-

Location	=	BURGHEAD	Grid reference	=	
M5-60 (mm)	=	12.3	r	=	0.26
Soil index	=	0.15	SAAR (mm/yr)	=	600

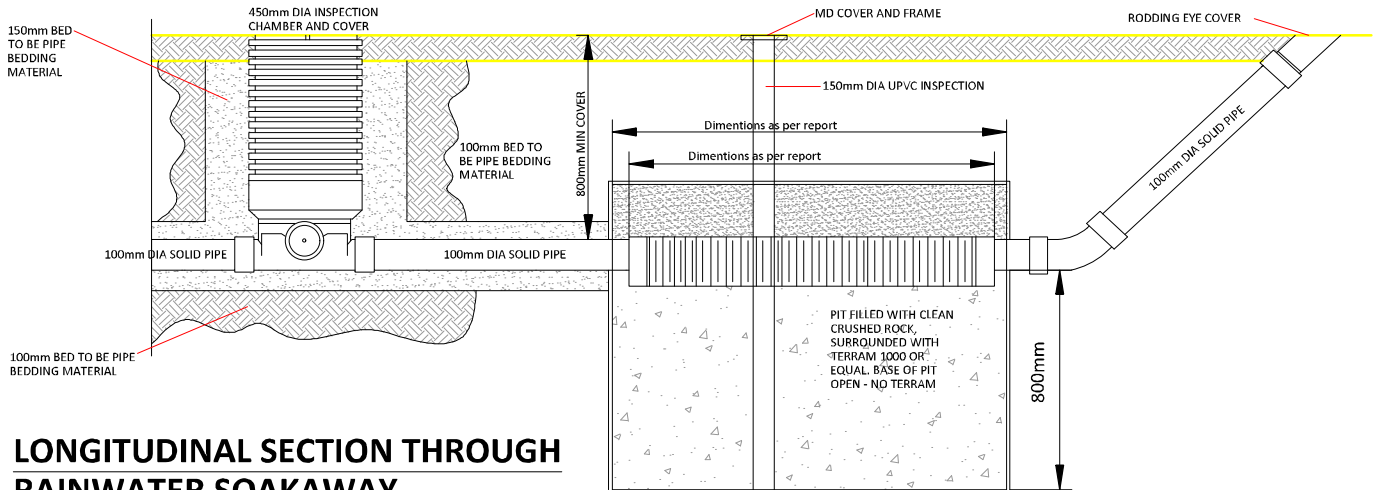
Soil classification for WRAP type 1

- i) Well drained permeable sandy or loam soils and shallower analogues over highly permeable limestone, chalk, sandstone or related drifts;
- ii) Earthy peat soils drained by dykes and pumps;
- iii) Less permeable loamy over clayey soils on plateaux adjacent to very permeable soils in valleys.

N.B. The rainfall rates are calculated using the location specific values above in accordance with the Wallingford procedure.



LONGITUDINAL SECTION THROUGH FOUL WATER SOAKAWAY



LONGITUDINAL SECTION THROUGH RAINWATER SOAKAWAY

REV:	DESCRIPTION:	BY:	DATE:
STATUS: ISSUE			

gmcsurveys
 Surveys, Setting Out, Civil Engineering Design
 T: 07557 431 702
 E: gmcsurveys@gmail.com

CLIENT: **Grant and Geoghegan**

SITE: **Clarkyhill
Burghead**
 TITLE: **Soakaway Details**
 SCALE AT A4: **NTS** DATE: **MAR2020** DRAWN: **GM** CHECKED:
 PROJECT NO: **0983** DRAWING NO: **Appendix** REVISION: **-**

Consultation Request Notification

Planning Authority Name	Moray Council
Response Date	21st April 2020
Planning Authority Reference	20/00355/PPP
Nature of Proposal (Description)	Erect dwellinghouse on
Site	Site 450M Northwest Of Ar Dachaidh Roseisle Elgin
Site Postcode	N/A
Site Gazetteer UPRN	000133073087
Proposal Location Easting	312747
Proposal Location Northing	867884
Area of application site (M²)	5089
Additional Comment	
Development Hierarchy Level	LOCAL
Supporting Documentation URL	https://publicaccess.moray.gov.uk/eplanning/centralDistribution.do?caseType=Application&keyVal=Q7DNK5BGKJK00
Previous Application	
Date of Consultation	7th April 2020
Is this a re-consultation of an existing application?	No
Applicant Name	Mr D Ralph
Applicant Organisation Name	
Applicant Address	Per Agent
Agent Name	Grant And Geoghegan Limited
Agent Organisation Name	
Agent Address	Unit 4 Westerton Road Business Centre 4 Westerton Road South Keith AB55 5FH
Agent Phone Number	
Agent Email Address	N/A
Case Officer	Katherine Donnachie
Case Officer Phone number	
Case Officer email address	katherine.donnachie@moray.gov.uk
PA Response To	consultation.planning@moray.gov.uk

NOTE:

If you do not respond by the response date, it will be assumed that you have no comment to make.

The statutory period allowed for a consultation response is 14 days. Due to scheduling pressures if a definitive response is not received within 21 days this may well cause the

two month determination period to be exceeded.

Data Protection - Moray Council is the data controller for this process. Information collected about you on this form will be used to process your Planning Application, and the Council has a duty to process your information fairly. Information we hold must be accurate, up to date, is kept only for as long as is necessary and is otherwise shared only where we are legally obliged to do so. You have a legal right to obtain details of the information that we hold about you.

For full terms please visit http://www.moray.gov.uk/moray_standard/page_121513.html

For full Data Protection policy, information and rights please see http://www.moray.gov.uk/moray_standard/page_119859.html

You can contact our Data Protection Officer at info@moray.gov.uk or 01343 562633 for more information.

Please respond using the attached form:-

MORAY COUNCIL

PLANNING CONSULTATION RESPONSE

From: Contaminated Land

Planning Application Ref. No: 20/00355/PPP

Erect dwellinghouse on Site 450M Northwest Of Ar Dachaidh Roseisle Elgin for Mr D Ralph

I have the following comments to make on the application:-

- | | Please |
|---|--------------------------------------|
| (a) I OBJECT to the application for the reason(s) as stated below | x
<input type="checkbox"/> |
| (b) I have NO OBJECTIONS to the application and have no condition(s) and/or comment(s) to make on the proposal | <input checked="" type="checkbox"/> |
| (c) I have NO OBJECTIONS to the application subject to condition(s) and/or comment(s) about the proposal as set out below | <input type="checkbox"/> |
| (d) Further information is required in order to consider the application as set out below | <input type="checkbox"/> |

Reason(s) for objection

Condition(s)

Further comment(s) to be passed to applicant

Further information required to consider the application

Contact: Adrian Muscutt
email address:
Consultee:

Date 16 April 2020
Phone No 3496

Return response to

consultation.planning@moray.gov.uk

Please note that information about the application including consultation responses and representations (whether in support or objection) received on the proposal will be published on the Council's website at <http://publicaccess.moray.gov.uk/eplanning/> (You can also use this site to track progress of the application and view details of any consultation responses and representations (whether in support or objection) received on the proposal). In order to comply with the Data Protection Act, personal information including signatures, personal telephone and email details will be removed prior to publication using "redaction" software to avoid (or mask) the display of such information. Where appropriate other "sensitive" information within documents will also be removed prior to publication online.

From: DeveloperObligations
Sent: 3 Apr 2020 10:18:19 +0100
To: Katherine Donnachie
Cc: DC-General Enquiries
Subject: 20/00355/PPP Erect dwellinghouse on Site 450M Northwest Of Ar Dachaidh, Roseisle, Elgin
Attachments: 20-00355-PPP Erect dwellinghouse on Site 450M Northwest Of Ar Dachaidh, Roseisle, Elgin.pdf

Hi

Please find attached the developer obligations assessment that has been undertaken for the above planning application. A copy of the report has been sent to the applicant.

Thanks,
Rebecca

Rebecca Morrison | Infrastructure Growth/Obligations Officer (Strategic Planning and Development) | Economic Growth and Development
rebecca.morrison@moray.gov.uk | [website](#) | [facebook](#) | [moray council planning facebook](#) | [twitter](#) | [newsdesk](#)
01343 563583

MORAY
council



Developer Obligations: ASSESSMENT REPORT



Date: 03/04/2020

Reference: 20/00355/PPP

Description: Site 450M Northwest Of Ar
Dachaidh, Roseisle, Elgin

Applicant: Mr D Ralph

Agent: Grant And Geoghegan Limited

This assessment has been carried out by Moray Council. This assessment is carried out in relation to policy IMP3 Developer Obligations of the Moray Local Development Plan 2015 (LDP) and associated Supplementary Guidance (SG) on Developer Obligations which was adopted on 1 March 2018.

The LDP and SG can be found at http://www.moray.gov.uk/moray_standard/page_100443.html

Summary of Obligations

Primary Education	Nil
Secondary Education	Nil
Transport	Nil
Healthcare (<i>Contribution towards extension at Moray Coast Medical Practice</i>)	██████████
Sports and Recreation	Nil
Total Developer Obligations	██████████

Breakdown of Calculation

Proposals are assessed on the basis of Standard Residential Unit Equivalents (SRUE) which is a 3-bedroomed residential unit. This application is considered to comprise of the following:

3 bed = 1 SRUE

This assessment is therefore based on 1 SRUE.

Developer Obligations Discount for Small Scale Development

A discount of 80% will be applied to the contribution for single unit developments to reflect their small scale nature.



INFRASTRUCTURE

Education

Primary Education

Pupils generated by this development are zoned to Burghead Primary School. The school is currently operating at 78% functional capacity and the additional pupil as a result of this development can be accommodated. As a result, no mitigation is necessary.

Contribution towards Primary Education = Nil

Secondary Education

Pupils generated by this development are zoned to Lossiemouth High School. The school is currently operating at 66% capacity and the additional pupil as a result of this development can be accommodated. As a result, no mitigation is necessary.

Contribution towards Secondary Education = Nil

Transport

The Moray Council Transportation Services has confirmed that no developer obligations will be sought for this proposal.

Contributions towards Transport = Nil

Healthcare

Healthcare Facilities include General Medical Services (GMS), community pharmacies and dental practices. Scottish Health Planning Notes provide national guidance on standards and specification for healthcare facilities. The recommended number of patients is 1500 per

General Practitioner (GP) and floorspace requirement per GP is 271m².

Healthcare infrastructure requirements have been calculated with NHS Grampian on the basis of national standards and specifications for healthcare facilities and estimating the likely number of new patients generated by the development (based on the average household size of 2.17 persons -Census 2011).

Moray Coast Medical Practice is the nearest GP Practice within which healthcare facilities can be accessed by the proposed development. NHS Grampian has confirmed that Moray Coast Medical Practice is currently working beyond design capacity and existing space will be required to be extended.

Contributions are calculated based on a proportional contribution of £ [REDACTED] per SRUE.

[REDACTED]

[REDACTED]

Contribution towards Healthcare= [REDACTED]

Sports and Recreational Facilities

Sports and Recreation Facilities

Existing sports provision within Roseisle is considered to be adequate to serve the needs of the residents anticipated to be generated by this development. Therefore, in this instance, no contribution will be required.

Contribution for Sports and Recreation Facilities = Nil



TERMS OF ASSESSMENT

This assessment report is valid for a period of 6 months from the date of issue.

Please note that any subsequent planning applications for this site may require a re-assessment to be undertaken on the basis of the policies and rates pertaining at that time.

PAYMENT OF CONTRIBUTIONS

Remittance of financial obligations can be undertaken either through the provision of an upfront payment or by entering into a Section 75 agreement. The provision of an upfront payment will allow a planning consent to be issued promptly. However, where the amount of developer contributions are such that an upfront payment may be considered prohibitive a Section 75 will likely be required. The payment of contributions may be tied into the completion of houses through a Section 75 Agreement or equivalent, to facilitate the delivery of development. Please note that Applicants are liable for both the legal costs of their own Legal Agent fees and Council's legal fees and outlays in the preparation of the document. These costs should be taken into account when considering the options.

INDEXATION

Developer obligations towards Moray Council infrastructure are index linked to the General Building Cost Price Index (BCPI) as published by the Building Cost Information Service (BCIS) of the Royal Institute of Chartered Surveyors (RICS) from Q3, 2017 and obligations towards NHS Grampian infrastructure are index linked to All in Tender

Price Index (TPI) as published by the Royal Institute of Chartered Surveyors (RICS) from Q2, 2017.



**MORAY COUNCIL
PLANNING CONSULTATION RESPONSE**

From: The Moray Council, Flood Risk Management
Planning Application Ref. No: 20/00355/PPP

I have the following comments to make on the application:-

- | | Please |
|---|--------------------------------------|
| (a) I OBJECT to the application for the reason(s) as stated below | x
<input type="checkbox"/> |
| (b) I have NO OBJECTIONS to the application and have no condition(s) and/or comment(s) to make on the proposal | <input checked="" type="checkbox"/> |
| (c) I have NO OBJECTIONS to the application subject to condition(s) and/or comment(s) about the proposal as set out below | <input type="checkbox"/> |
| (d) Further information is required in order to consider the application as set out below | <input type="checkbox"/> |

Reason(s) for objection

Conditions(s)

Further comments(s) to be passed to applicant

Further information required to consider the application

Contact: Will Burnish Date Tuesday, 07 April 2020

email address: Will.burnish@moray.gov.uk Phone No

Consultee: The Moray Council, Flood Risk Management

Consultation Request Notification – Development Plans

Planning Authority Name	Moray Council
Response Date	17th April 2020
Planning Authority Reference	20/00355/PPP
Nature of Proposal (Description)	Erect dwellinghouse on
Site	Site 450M Northwest Of Ar Dachaidh Roseisle Elgin
Site Postcode	N/A
Site Gazetteer UPRN	000133073087
Proposal Location Easting	312747
Proposal Location Northing	867884
Area of application site (M²)	5089
Additional Comments	Your comments on potential build up of development close to settlement would be appreciated. We are also consulting you on another one in the vicinity.
Development Hierarchy Level	LOCAL
Supporting Documentation URL	https://publicaccess.moray.gov.uk/eplanning/centralDistribution.do?caseType=Application&keyVal=Q7DNK5BGKJK00
Previous Application	
Date of Consultation	3rd April 2020
Is this a re-consultation of an existing application?	No
Applicant Name	Mr D Ralph
Applicant Organisation Name	
Applicant Address	Per Agent
Agent Name	Grant And Geoghegan Limited
Agent Organisation Name	
Agent Address	Unit 4 Westerton Road Business Centre 4 Westerton Road South Keith AB55 5FH
Agent Phone Number	
Agent Email Address	N/A
Case Officer	Katherine Donnachie
Case Officer Phone number	
Case Officer email address	katherine.donnachie@moray.gov.uk
PA Response To	consultation.planning@moray.gov.uk

NOTE:

If you do not respond by the response date, it will be assumed that you have no comment to make.

The statutory period allowed for a consultation response is 14 days. Due to scheduling pressures if a definitive response is not received within 21 days this may well cause the two month determination period to be exceeded.

Data Protection - Moray Council is the data controller for this process. Information collected about you on this form will be used to process your Planning Application, and the Council has a duty to process your information fairly. Information we hold must be accurate, up to date, is kept only for as long as is necessary and is otherwise shared only where we are legally obliged to do so. You have a legal right to obtain details of the information that we hold about you.

For full terms please visit http://www.moray.gov.uk/moray_standard/page_121513.html

For full Data Protection policy, information and rights please see http://www.moray.gov.uk/moray_standard/page_119859.html

You can contact our Data Protection Officer at info@moray.gov.uk or 01343 562633 for more information.

Please respond using the attached form:-

PLEASE COMPLETE AND RETURN WITHIN 48 HOURS
to consultation.planning@moray.gov.uk

MORAY COUNCIL PLANNING CONSULTATION RESPONSE

From: Development Plans

Planning Application Ref. No: 20/00355/PPP

Erect dwellinghouse on Site 450M Northwest Of Ar Dachaidh Roseisle Elgin for Mr D Ralph

Ward: 05_17 Heldon And Laich

DETERMINATION - DEPARTURE FROM DEVELOPMENT PLAN

(For Structure/Local Plan Comment)

		Page No	Policy No(s)	Yes	No
1	Departure from Moray Local Development Plan 2015		H7 Housing in the Countryside	X	
			IMP1 Developer Requirements	X	
			Housing in the Countryside SG	X	
2	Further Discussion Required				

REASONING FOR THIS DECISION:

POLICY COMMENTS

The proposal seeks consent for an individual house in the countryside.

The key policy issues are set out below.

H7 Housing in the Countryside, IMP1 Developer Requirements and Housing in the Countryside SG

The proposal fails to meet the requirements of H7 and IMP1 for the following reasons.

There are a number of existing houses on the ridge of Clarklyhill that are visible when travelling along the Burghead to Roseisle Road (B9013). When combined with a more recent house on the lower flank of the hill, allotment plots with associated sheds and buildings and a large crematorium building; the visual effect is a blurring of edge of Burghead. When taking account of the conditions presenting themselves on site and in the surrounding area an additional house in this location would have a detrimental landscape and visual impact and detract the rural character of this area.

On the basis of the above it is recommended that the proposal is refused.

Contact: Emma Gordon

email address: emma.gordon@moray.gov.uk

Consultee: Development Plans

Date 6 May 2020

Phone No 01343 563292

Return response to

consultation.planning@moray.gov.uk

Please note that information about the application including consultation responses and representations (whether in support or objection) received on the proposal will be published on the Council's website at <http://publicaccess.moray.gov.uk/eplanning/> (You can also use this site to track progress of the application and view details of any consultation responses and representations (whether in support or objection) received on the proposal). In order to comply with the Data Protection Act, personal information including signatures, personal telephone and email details will be removed prior to publication using "redaction" software to avoid (or mask) the display of such information. Where appropriate other "sensitive" information within documents will also be removed prior to publication online.

Consultee Comments for Planning Application 20/00355/PPP

Application Summary

Application Number: 20/00355/PPP

Address: Site 450M Northwest Of Ar Dachaidh Roseisle Elgin

Proposal: Erect dwellinghouse on

Case Officer: Katherine Donnachie

Consultee Details

Name: Mr EH Consultations

Address: Environmental Health, Council Offices, High Street Elgin, Moray IV30 1BX

Email: ehplanning.consultations@moray.gov.uk

On Behalf Of: Environmental Health C12

Comments

Approved Unconditionally by Andy Stewart on 2 April 2020.

Consultation Request Notification

Planning Authority Name	Moray Council
Response Date	10th April 2020
Planning Authority Reference	20/00355/PPP
Nature of Proposal (Description)	Erect dwellinghouse on
Site	Site 450M Northwest Of Ar Dachaidh Roseisle Elgin
Site Postcode	N/A
Site Gazetteer UPRN	000133073087
Proposal Location Easting	312747
Proposal Location Northing	867884
Area of application site (M²)	5089
Additional Comment	
Development Hierarchy Level	LOCAL
Supporting Documentation URL	https://publicaccess.moray.gov.uk/eplanning/centralDistribution.do?caseType=Application&keyVal=Q7DNK5BGKJK00
Previous Application	
Date of Consultation	27th March 2020
Is this a re-consultation of an existing application?	No
Applicant Name	Mr D Ralph
Applicant Organisation Name	
Applicant Address	Per Agent
Agent Name	Grant And Geoghegan Limited
Agent Organisation Name	
Agent Address	Unit 4 Westerton Road Business Centre 4 Westerton Road South Keith AB55 5FH
Agent Phone Number	
Agent Email Address	N/A
Case Officer	Katherine Donnachie
Case Officer Phone number	
Case Officer email address	katherine.donnachie@moray.gov.uk
PA Response To	consultation.planning@moray.gov.uk

NOTE:

If you do not respond by the response date, it will be assumed that you have no comment to make.

The statutory period allowed for a consultation response is 14 days. Due to scheduling pressures if a definitive response is not received within 21 days this may well cause the

two month determination period to be exceeded.

Data Protection - Moray Council is the data controller for this process. Information collected about you on this form will be used to process your Planning Application, and the Council has a duty to process your information fairly. Information we hold must be accurate, up to date, is kept only for as long as is necessary and is otherwise shared only where we are legally obliged to do so. You have a legal right to obtain details of the information that we hold about you.

For full terms please visit http://www.moray.gov.uk/moray_standard/page_121513.html

For full Data Protection policy, information and rights please see http://www.moray.gov.uk/moray_standard/page_119859.html

You can contact our Data Protection Officer at info@moray.gov.uk or 01343 562633 for more information.

Please respond using the attached form:-

MORAY COUNCIL

PLANNING CONSULTATION RESPONSE

From: Transportation Manager

Planning Application Ref. No: 20/00355/PPP

Erect dwellinghouse on Site 450M Northwest Of Ar Dachaidh Roseisle Elgin for Mr D Ralph

I have the following comments to make on the application:-

Please

- | | | |
|-----|---|-------------------------------------|
| (a) | I OBJECT to the application for the reason(s) as stated below | <input type="checkbox"/> |
| (b) | I have NO OBJECTIONS to the application and have no condition(s) and/or comment(s) to make on the proposal | <input type="checkbox"/> |
| (c) | I have NO OBJECTIONS to the application subject to condition(s) and/or comment(s) about the proposal as set out below | <input checked="" type="checkbox"/> |
| (d) | Further information is required in order to consider the application as set out below | <input type="checkbox"/> |

This proposal is for the erection of a new dwelling, with access via an existing surfaced access which was previously used as the access to a micro-quarry. The following conditions would apply:

Condition(s)

1. No development shall commence until:

- i) a detailed drawing (scale 1:500 or 1:1000 which shall also include details to demonstrate control of the land) showing the visibility splay 4.5 metres by 160 metres in both directions, with all boundaries set back to a position behind the required visibility splay, and a schedule of maintenance for the splay area has been submitted to and approved by the Council, as Planning Authority in consultation with the Roads Authority; and
- ii) thereafter the visibility splay shall be provided in accordance with the approved drawing prior to any works commencing (except for those works associated with the provision of the visibility splay); and
- iii) thereafter the visibility splay shall be maintained at all times free from any obstruction exceeding 0.6 metres above the level of the carriageway in accordance with the agreed schedule of maintenance.

Reason: To enable drivers of vehicles leaving the site to have a clear view over a length of road sufficient to allow safe exit, in the interests of road safety for the proposed development and other road users.

2. No water shall be permitted to drain or loose material be carried onto the public carriageway.

Reason: To ensure the safety and free flow of traffic on the public road and access to the site by minimising the road safety impact from extraneous material and surface water in the vicinity of the access.

3. Parking provision shall be as follows:

- 2 spaces for a dwelling with three bedrooms or less; or
- 3 spaces for a dwelling with four bedrooms or more.

The car parking spaces shall be provided within the site prior to the occupation or completion of the dwelling house, whichever is the sooner. The parking spaces shall thereafter be retained throughout the lifetime of the development, unless otherwise agreed in writing with the Council as Planning Authority.

Reason: To ensure the permanent availability of the level of parking necessary for residents/visitors/others in the interests of an acceptable development and road safety.

4. A turning area shall be provided within the curtilage of the site to enable vehicles to enter and exit in a forward gear.

Reason: To ensure the provision for vehicles to enter/exit in a forward gear in the interests of the safety and free flow of traffic on the public road

Further comment(s) to be passed to applicant

Planning consent does not carry with it the right to carry out works within the public road boundary.

Public utility apparatus may be affected by this proposal. Contact the appropriate utility service in respect of any necessary utility service alterations which have to be carried out at the expense of the developer.

No building materials/scaffolding/builder's skip shall obstruct the public road (including footpaths) without permission from the Roads Authority.

Contact: AG
email address: transport.develop@moray.gov.uk
Consultee: TRANSPORTATION

Date 02 April 2020

Return response to	consultation.planning@moray.gov.uk
---------------------------	---

Please note that information about the application including consultation responses and representations (whether in support or objection) received on the proposal will be published on the Council's website at <http://publicaccess.moray.gov.uk/eplanning/>. (You can also use this site to track progress of the application and view details of any consultation responses and representations (whether in support or objection) received on the proposal). In order to comply with the Data Protection Act, personal information including signatures, personal telephone and email details will be removed prior to publication using "redaction" software to avoid (or mask) the display of such information. Where appropriate other "sensitive" information within documents will also be removed prior to publication online.



31th March 2020

Moray Council
Council Office High Street
Elgin
IV30 9BX

Development Operations
The Bridge
Buchanan Gate Business Park
Cumbernauld Road
Stepps
Glasgow
G33 6FB

Development Operations
Freephone Number - 0800 3890379
E-Mail - DevelopmentOperations@scottishwater.co.uk
www.scottishwater.co.uk

Dear Local Planner

**IV30 Elgin Ar Dachaidh Site 450M Northwest Of
PLANNING APPLICATION NUMBER: 20/00355/PPP
OUR REFERENCE: 790802
PROPOSAL: Erect dwellinghouse on**

Please quote our reference in all future correspondence

Scottish Water has no objection to this planning application; however, the applicant should be aware that this does not confirm that the proposed development can currently be serviced and would advise the following:

Water

- This proposed development will be fed from GLENLATTERACH Water Treatment Works. Unfortunately, Scottish Water is unable to confirm capacity at this time so to allow us to fully appraise the proposals we suggest that the applicant completes a Pre-Development Enquiry (PDE) Form and submits it directly to Scottish Water. The applicant can download a copy of our PDE Application Form, and other useful guides, from Scottish Water's website at the following link www.scottishwater.co.uk/business/connections/connecting-your-property/new-development-process-and-applications-forms/pre-development-application

Foul

- Unfortunately, according to our records there is no public Scottish Water, Waste Water infrastructure within the vicinity of this proposed development therefore we would advise applicant to investigate private treatment options.

The applicant should be aware that we are unable to reserve capacity at our water and/or waste water treatment works for their proposed development. Once a formal connection application is submitted to Scottish Water after full planning permission has been granted, we will review the availability of capacity at that time and advise the applicant accordingly.

Infrastructure close to boundary

According to our records, the development proposals may impact on existing Scottish Water assets.

The applicant should identify any potential conflicts with Scottish Water assets and contact our Asset Impact Team directly at service.relocation@scottishwater.co.uk.

The applicant should be aware that any conflict with assets identified may be subject to restrictions on proximity of construction.

Scottish Water Disclaimer

"It is important to note that the information on any such plan provided on Scottish Water's infrastructure, is for indicative purposes only and its accuracy cannot be relied upon. When the exact location and the nature of the infrastructure on the plan is a material requirement then you should undertake an appropriate site investigation to confirm its actual position in the ground and to determine if it is suitable for its intended purpose. By using the plan you agree that Scottish Water will not be liable for any loss, damage or costs caused by relying upon it or from carrying out any such site investigation."

Surface Water

For reasons of sustainability and to protect our customers from potential future sewer flooding, Scottish Water will **not** accept any surface water connections into our combined sewer system.

There may be limited exceptional circumstances where we would allow such a connection for brownfield sites only, however this will require significant justification taking account of various factors including legal, physical, and technical challenges. However it may still be deemed that a combined connection will not be accepted. Greenfield sites will not be considered and a connection to the combined network will be refused.

In order to avoid costs and delays where a surface water discharge to our combined sewer system is proposed, the developer should contact Scottish Water at the earliest opportunity with strong evidence to support the intended drainage plan prior to making a connection request. We will assess this evidence in a robust manner and provide a decision that reflects the best option from environmental and customer perspectives.

General notes:

- **Scottish Water asset plans can be obtained from our appointed asset plan providers:**

Site Investigation Services (UK) Ltd

Tel: 0333 123 1223

Email: sw@sisplan.co.uk

www.sisplan.co.uk

- Scottish Water's current minimum level of service for water pressure is 1.0 bar or 10m head at the customer's boundary internal outlet. Any property which cannot be adequately serviced from the available pressure may require private pumping arrangements to be installed, subject to compliance with Water Byelaws. If the

developer wishes to enquire about Scottish Water's procedure for checking the water pressure in the area then they should write to the Customer Connections department at the above address.

- If the connection to the public sewer and/or water main requires to be laid through land out-with public ownership, the developer must provide evidence of formal approval from the affected landowner(s) by way of a deed of servitude.
- Scottish Water may only vest new water or waste water infrastructure which is to be laid through land out with public ownership where a Deed of Servitude has been obtained in our favour by the developer.
- The developer should also be aware that Scottish Water requires land title to the area of land where a pumping station and/or SUDS proposed to vest in Scottish Water is constructed.
- **Please find all of our application forms on our website at the following link <https://www.scottishwater.co.uk/business/connections/connecting-your-property/new-development-process-and-applications-forms>**

Next Steps:

- **Single Property/Less than 10 dwellings**

For developments of less than 10 domestic dwellings (or non-domestic equivalent) we will require a formal technical application to be submitted directly to Scottish Water or via the chosen Licensed Provider if non domestic, once full planning permission has been granted. Please note in some instances we will require a Pre-Development Enquiry Form to be submitted (for example rural location which are deemed to have a significant impact on our infrastructure) however we will make you aware of this if required.

- **10 or more domestic dwellings:**

For developments of 10 or more domestic dwellings (or non-domestic equivalent) we require a Pre-Development Enquiry (PDE) Form to be submitted directly to Scottish Water prior to any formal Technical Application being submitted. This will allow us to fully appraise the proposals.

Where it is confirmed through the PDE process that mitigation works are necessary to support a development, the cost of these works is to be met by the developer, which Scottish Water can contribute towards through Reasonable Cost Contribution regulations.

- **Non Domestic/Commercial Property:**

Since the introduction of the Water Services (Scotland) Act 2005 in April 2008 the water industry in Scotland has opened up to market competition for non-domestic customers. All Non-domestic Household customers now require a Licensed Provider to act on their behalf for new water and waste water connections. Further details can be obtained at www.scotlandontap.gov.uk

- **Trade Effluent Discharge from Non Dom Property:**

Certain discharges from non-domestic premises may constitute a trade effluent in terms of the Sewerage (Scotland) Act 1968. Trade effluent arises from activities including; manufacturing, production and engineering; vehicle, plant and equipment washing, waste and leachate management. It covers both large and small premises, including activities such as car washing and launderettes. Activities not covered include hotels, caravan sites or restaurants.

If you are in any doubt as to whether or not the discharge from your premises is likely to be considered to be trade effluent, please contact us on 0800 778 0778 or email TEQ@scottishwater.co.uk using the subject "Is this Trade Effluent?". Discharges that are deemed to be trade effluent need to apply separately for permission to discharge to the sewerage system. The forms and application guidance notes can be found using the following link <https://www.scottishwater.co.uk/business/our-services/compliance/trade-effluent/trade-effluent-documents/trade-effluent-notice-form-h>

Trade effluent must never be discharged into surface water drainage systems as these are solely for draining rainfall run off.

For food services establishments, Scottish Water recommends a suitably sized grease trap is fitted within the food preparation areas so the development complies with Standard 3.7 a) of the Building Standards Technical Handbook and for best management and housekeeping practices to be followed which prevent food waste, fat oil and grease from being disposed into sinks and drains.

The Waste (Scotland) Regulations which require all non-rural food businesses, producing more than 50kg of food waste per week, to segregate that waste for separate collection. The regulations also ban the use of food waste disposal units that dispose of food waste to the public sewer. Further information can be found at www.resourceefficientscotland.com

If the applicant requires any further assistance or information, please contact our Development Operations Central Support Team on 0800 389 0379 or at planningconsultations@scottishwater.co.uk.

Yours sincerely

Pamela Strachan
Planning Consultations Administrator

From: Claire Herbert
Sent: 30 Mar 2020 10:00:15 +0000
To: Planning Consultation
Cc: Katherine Donnachie
Subject: Planning application 20/00355/PPP - Archaeology comments

Planning Reference: 20/00355/PPP
Case Officer Name: Katherine Donnachie
Proposal: Erect dwellinghouse
Site Address: Site 450M Northwest Of Ar Dachaidh Roseisle Elgin
Site Post Code:
Grid Reference: NJ 1274 6788

Having considered the above application, which occupies an area adjacent to the regionally significant archaeology site NJ16NW0115, An extensive area of Iron Age and Medieval settlement, I would ask that the following condition is applied:

Programme of archaeological works

No works in connection with the development hereby approved shall commence unless an archaeological written scheme of investigation (WSI) has been submitted to and approved in writing by the planning authority and a programme of archaeological works has been carried out in accordance with the approved WSI. The WSI shall include details of how the recording and recovery of archaeological resources found within the application site shall be undertaken, and how any updates, if required, to the written scheme of investigation will be provided throughout the implementation of the programme of archaeological works. Should the archaeological works reveal the need for post excavation analysis the development hereby approved shall not be occupied unless a post-excavation research design (PERD) for the analysis, publication and dissemination of results and archive deposition has been submitted to and approved in writing by the planning authority. The PERD shall be carried out in complete accordance with the approved details.

Reason: To safeguard and record the archaeological potential of the area.

A full specification for archaeological works can be provided by ourselves, but we would expect works to comprise an archaeological metal detecting survey of the site followed by an archaeology watching brief / monitored topsoil strip. All works to be undertaken by a suitably qualified archaeological contractor.

Kind regards,
Claire

Claire Herbert MA(Hons) MA MCIfA

Archaeologist
Archaeology Service

Infrastructure Services
Aberdeenshire Council
Woodhill House
Westburn Road
Aberdeen
AB16 5GB

01467 537717
07825356913

claire.herbert@aberdeenshire.gov.uk

Archaeology Service for Aberdeenshire, Moray, Angus & Aberdeen City Councils

<https://www.aberdeenshire.gov.uk/leisure-sport-and-culture/archaeology/>

<https://online.aberdeenshire.gov.uk/smrpub/>

This e-mail may contain privileged information intended solely for the use of the individual to whom it is addressed. If you have received this e-mail in error, please accept our apologies and notify the sender, deleting the e-mail afterwards. Any views or opinions presented are solely those of the e-mail's author and do not necessarily represent those of Aberdeenshire Council.

Dh'fhaodadh fiosrachadh sochair, a tha a-mhàin airson an neach gu bheil am post-dealain air a chur, a bhith an seo. Ma tha thu air am post-dealain fhaighinn mar mhearachd, gabh ar leisgeul agus cuir fios chun an neach a chuir am post-dealain agus dubh às am post-dealain an dèidh sin. 'S e beachdan an neach a chuir am post-dealain a tha ann an gin sam bith a thèid a chur an cèill agus chan eil e a' ciallachadh gu bheil iad a' riochdachadh beachdan Chomhairle Shiorrachd Obar Dheathain.

www.aberdeenshire.gov.uk

22 APR 2020

J. E. Allan (Mr)
94 Franklin Place
Westwood
EAST KILBRIDE
Glasgow G75 8LS

MANAGER, DEVISION
MANAGEMENT & BUILDINGS STANDARDS

11/04/2020

Sir/Madam

(I) P/APPLICATIONS 20/00365/APP +
20/00355/APP + 20/00389/APP + 20/00400/APP
+ (II) 20/00368/APP + 20/00354/APP + 20/
00423/APP + 20/00278/APP + 20/00413/APP +
20/00387/APP + 20/00444/APP + 20/00424/APP
+ 20/00242/APP + 20/0045/APP

PLEASE ENSURE THAT FULL PROTECTION
IS GIVEN TO ALL WILDLIFE FLORA &
FAUNA ON EACH SITE

THE NESTING SEASON HAS NOW
COMMENCED BIRDS CANNOT BE DISTURBED
UNTIL FLEDGLINGS HAVE FLOWN TO
NEST

BATS HIBERNATES FEAR EXTINCTION ALL
POSSIBLE PROTECTION SO TOO WITH HUMBLE-
BEES AND MOUS

WILL PLANNING AP 20/00278/APP
CALLING FOR 48 RESIDENTIAL UNITS
WILL THERE BE A NUMBER OF SOCIAL
HOUSING UNITS AT AFFORDABLE RENT?

Work carried out on a Listed
Building on a site within
a conservation to the strict
standards

Applicants subject to a condition
of planning permission that trees
and wild flowers be planted
so too houses

Yours faithfully



PS Please, both applicants and planners
stay safe and well. To the Ellen next
year would like to come and visit
to say hello!

REPORT OF HANDLING

Ref No:	20/00355/PPP	Officer:	Katherine Donnachie
Proposal Description/ Address	Erect dwellinghouse on Site 450M Northwest Of Ar Dachaidh Roseisle Elgin		
Date:	13.05.2020	Typist Initials:	LMC

RECOMMENDATION

Approve, without or with condition(s) listed below	N	
Refuse, subject to reason(s) listed below	Y	
Legal Agreement required e.g. S,75	N	
Notification to Scottish Ministers/Historic Scotland	N	
Hearing requirements	Departure	N
	Pre-determination	N

CONSULTATIONS

Consultee	Date Returned	Summary of Response
Contaminated Land	17/04/20	No comments.
Planning And Development Obligations	03/04/20	Developer contributions required towards health care provision – applicant has indicated willingness to pay obligations.
Moray Flood Risk Management	07/04/20	No objections.
Development Plans (Environment)	07/05/20	Development does not comply with Policies IMP1 and H7. Together with other developments in the vicinity (house, crematorium, allotments, sheds and buildings) the visual effect is a blurring of the edge of Burghead. An additional house would have a detrimental landscape and visual impact and detract from the rural character of the area.
Environmental Health Manager	06/04/20	No objections.
Transportation Manager	02/04/20	No objections subject to conditions being attached requiring details of the provision, maintenance and control of visibility splays onto the public road together with standard conditions on parking and turning provision.
Scottish Water	31/03/20	Public water supply available at Glenlatterach treatment plant – capacity to be confirmed by submission of pre development inquiry form. No waste water infrastructure in area. Records show the proposals may impact on Scottish Water assets in the area and the developer must contact the Asset Impact team in this regard.

Aberdeenshire Council Archaeology Service	01/04/20	Site lies adjacent to a regionally significant archaeology site comprising an extensive area of Iron Age and Medieval settlement whereby a condition should be attached requiring an archaeological written scheme of investigation to be approved and carried out.
---	----------	---

DEVELOPMENT PLAN POLICY		
--------------------------------	--	--

Policies	Dep	Any Comments (or refer to Observations below)
Moray Local Development Plan 2015		
PP3: Placemaking		Refer to observations
H7: New Housing in the Open Countryside	Y	Refer to observations
EP5: Sustainable Urban Drainage Systems		Refer to observations
EP9: Contaminated Land		Refer to observations
EP10: Foul Drainage		Refer to observations
T2: Provision of Access		Refer to observations
T5: Parking Standards		Refer to observations
IMP1: Developer Requirements	Y	Refer to observations
IMP3: Developer Obligations		Refer to observations
BE1: Sch Monuments and Nat Designations		Refer to observations
2020 Proposed Local Development Plan		
PP1 Placemaking		
PP3 Infrastructure & Services		
DP1 Development Principles		
DP4 Rural Housing		
EP13 Foul Drainage		
EP14 Pollution, Contamination & Hazards.		

REPRESENTATIONS		
------------------------	--	--

Representations Received	YES	
Total number of representations received: ONE		
Names/Addresses of parties submitting representations		
Name and address details of parties submitting representations withheld in accordance with the General Data Protection Regulations.		
Summary and Assessment of main issues raised by representations		
Issue: Impact on wildlife.		

Comments (PO): The application site involves horse grazing land already so there will be limited impact upon wildlife. There would be sufficient space for tree planting on site if the application was supported and conditions could be attached to this end.

OBSERVATIONS – ASSESSMENT OF PROPOSAL

Proposals

This application seeks planning in principle consent to erect a new house in the countryside. It is therefore only the principle of development which is up for consideration with no details of design or siting being considered.

It is proposed to take access from the B9013 Elgin to Burghead public road via an existing access track. Connection to public water supply is proposed with foul and surface waters to be disposed of by soakaway.

Site

The application site is a large one, measuring some 60 metres wide by almost 90 metres deep at its longest boundary (east.) It is part of an agricultural field currently used for horse grazing with some field shelters located in the eastern part of the site which is bounded by a stone dyke with fields beyond. The site is bounded to the south by woodland and on the other two sides (north and west) by further grazing land. A new access will be formed cutting eastwards through the fields from the existing unsurfaced track which serves other properties, quarry to the north and allotments to the west. It is located to the east of the B9013 Elgin to Burghead road some 600 metres south of the settlement of Burghead, and there is hedging alongside this road.

Aside from the allotments, horse grazing, and associated field shelters (with applications for field shelters in the area approved in the past - 04/00276/FUL, 05/02814/FUL) there are a number of other developments in the immediate area here as follows.

To far north at Clarkyhills consent was granted in 2012 (11/01689/MIN) for the establishment of a micro quarry (less than 0.5 ha) to extract stone by mechanical means with no blasting. Consent was granted on the basis that the location and form of excavation would not be detrimental to the appearance of the wider locality given the scale and nature, being considered to be a relatively small quarry with extraction at a level unlikely to cause disturbance in the wider locality. This consent is still live. An application is currently pending for planning in principle to erect a house on this quarry site (20/00356/PPP).

To the north west of the application site an agricultural notification was approved for the erection of an agricultural store (03/01777/AGR.) A further application to convert the storage loft of this building to living accommodation was approved in 2011 (11/00461/APP) and has been implemented. This application followed on from enforcement investigations into the use of the building. (A house for security purposes was previously refused here - 07/01798/FUL).

Further to the north-west and beside the public road consent was granted, following a successful appeal to the Local Review Board, for a Funeral Chapel and associated car parking. A subsequent application was approved in 2016 (16/01184/APP) for a crematorium building instead, within the site of the approved Funeral Chapel, and this is now built.

Further north-west, and just north of the crematorium site, in 2012 full planning permission was refused for a house site in the corner of a grazing field on the basis of its prominence (11/01840/APP.) This decision was upheld by the Local Review Board on the basis of being overly prominent, and encouraging a build-up of development in the immediate vicinity of Burghead leading to pressure for unplanned expansion of the settlement. There have also been houses approved in the

past at Clarkyhills Cottages to the far north west over the rise of the hill at Clarkyhills.

APPRAISAL

Policy Background

Section 25 of the 1997 Town and Country Planning (Scotland) Act as amended requires applications to be determined in accordance with the Development Plan (in this case this is the adopted Moray Local Development Plan 2015) unless material considerations indicate otherwise.

On 18 December 2018, at a special meeting of the Planning and Regulatory Services Committee of Moray Council, the Proposed Moray Local Development Plan 2020 was approved as the "settled view" of the Council. Minimal weight will be given to it, with the 2015 MLDP being the primary consideration until the Proposed Plan is adopted. It is against this background that this application is being assessed in terms of whether it complies with the policies of the adopted Moray Local Development Plan.

Principle

The application site lies outwith the settlement of Burghead as designated in the Moray Local Development Plan 2015. Accordingly Policy H7 New Housing in the Open Countryside of the Moray Local Development Plan applies. This presumes in favour of new housing in the open countryside providing it meets various criteria on siting and design. As this is an application for planning in principle there are no details of design or detailed siting to be considered, so it is simply the principle of whether or not the site itself complies with policy for the siting of new housing in the open countryside that is up for consideration, along with the suitability of the proposed servicing.

Siting - Landscape and Cumulative Impacts

Policy Background

Policy H7 New Housing in the Open Countryside of the Moray Local Development Plan 2015 presumes in favour of new housing in the open countryside providing it meets various criteria on siting and design. In particular it requires that new development:

- reflects the traditional pattern of settlement, is sensitively integrated with the surrounding landform using natural backdrops particularly where the site is clearly visible in the landscape.
- has at least 50% of the site boundaries long established and capable of distinguishing the site from the surrounding land.
- does not detract from the character or setting of existing buildings or their surrounding area when added to an existing grouping or create inappropriate ribbon development.
- does not contribute to a build-up of development where the number of houses has the effect of changing the rural character of the area, noting that particular attention will be given to proposals in the open countryside where there has been a significant growth in the number of new house applications.

Policy IMP 1 Developer Requirements also sets out that new development should be sensitively sited, designed and serviced appropriate to the amenity of the surrounding area with criteria to be met set out in more detail including the need for the scale, density and character to be appropriate to the surrounding area and for the new development to be integrated in the landscape.

Policy H7 on New Housing in the Countryside is also supplemented by Supplementary Guidance on Housing the Countryside which explains at the outset that the development strategy for Moray as set out in the Local Development Plan substantiates that most new rural housing should take place within rural communities whilst allowing for some new housing on well-located sites that have minimal environmental impact. It highlights that to prevent mistakes of the past being repeated, undesirable precedents of poorly located, sited and designed development will not be accepted as a relevant material consideration when determining planning applications. This guidance sets out that when assessing the "traditional" pattern of development this means the arrangement of vernacular

building in the locality and does not include buildings of modern construction. It also highlights that even where a proposal may reflect the traditional pattern of development it may not always be appropriate. For example a proposal which contributes to a build-up of development that is considered to undermine the rural character of the area, including open appearance and ambience.

This supplementary guidance is supported by a Guidance Note on Landscape and Visual Impacts of Cumulative Build- Up of Housing in the Countryside approved in January 2018 which is a material consideration when determining planning applications for housing in the countryside where cumulative build up is an issue. This guidance note focuses on eight study areas identified as housing in the countryside hot spots and also contains cumulative build- up indicators which provide further detail on assessing build- up of development and determining when it is unacceptable in area outwith the identified study areas. In this case the application does not lie within one of the identified hot spots. However given the proximity of the site to the settlement of Burghead and the evidence of some pressure for new housing in the vicinity is important to consider the potential for cumulative build up on this case.

Set against this policy background the key matters to consider are the landscape and visual impacts of the development, and any cumulative impacts.

Landscape and Visual Impacts

The site is essentially a grazing field containing some field shelters in its eastern part. It is a large house plot with post and wire boundaries on two sides and woodland to the rear, together with stone dyke to the east. Supplementary Guidance on Housing in the Open Countryside sets out that, as required by policy H7, at least 50% of the site boundaries of a proposed site must be long established capable of distinguishing the site from the surrounding land. It goes on to explain that this includes dykes, hedgerows, watercourses, woodland, track and roadways and does not include newly formed features. Whilst there two of the boundaries to this large site are established there is not a strong sense of visual enclosure here.

At present this area, on a main approach into Burghead from the south, is an open landscape, albeit with some roadside screening from existing roadside hedging and also tree plantations to the far south and on the other (west) side of the public road around the football grounds. This landscape slopes up from the public road rising to Clarkyhills where gorse planting is a strong landscape feature on the rise of the hill. The traditional pattern of development here would have been scattered rural development on the approach to Burghead where development would have been historically concentrated in the village. At present this open rural character has been changed to a degree by incremental development such as the crematorium and the house (formerly agricultural building) at Clarkyhills, both of which are prominent in the landscape. There are other ancillary new features in the landscape of a more temporary nature such as the allotments, horse grazing and incidental structures here. It is considered that any further development here would serve to blur the distinction between Burghead and its rural setting to an unacceptable degree and would adversely affect the rural character of the area.

Although the application site is located back from the public road and will be screened from views from the south on the main road by existing woodland, it will still be viewed at points from the public road. Its location here, in combination with the other developments at Clarkyhills, will not be reflective of the local traditional landscape character and is not considered to comply with Policies H7 and IMP1.

Cumulative Impacts

Moray Council guidance on the landscape and visual impacts of cumulative build-up of houses in the countryside covers the whole of Moray and sets out cumulative build- up indicators to identify build-up and to determine when it becomes unacceptable. These indicators in relation to siting include

- where the number of new houses overwhelms the presence of older buildings.
- the incidence and inter-visibility of new houses results in these being a major characteristic in

- the landscape, with a prominence of new houses from key viewpoints.
- there are sequential visual effects experienced from travelling along roads in the vicinity.

Set against this background is considered that the development, together with the application currently pending to the north in the quarry site has the potential to contribute to a build-up of development where the number of houses could have the effect of changing the rural character of the area contrary to Policy H7. However, it is the combination with other buildings in the landscape here that will have the greatest landscape impact at present and it is this change to the rural character that is of particular concern.

Servicing

Policy T2 Provision of Access of the Adopted Moray Local Development Plan 2015 requires that new development be designed to provide the highest level of access for end users, providing safe entry and exit from the development and to provide appropriate mitigation to the existing transport network where required to address the impacts of new development on the safety and efficiency of the transport network. T5 Parking Standards requires that development complies with the Council's parking standards.

In this respect the development is accessed via an existing shared track where it is understood that the applicant controls the land at the junction onto the public road which is necessary to provide and safeguard the appropriate visibility splays and upgrading being sought by the Transportation Team. There is also space within the site to provide adequate car parking and turning provision. On this basis the development is considered to comply with policies T2 and T5 subject to the imposition of appropriate planning conditions if the application were supported.

Policy EP10: Foul Drainage and Policy EP5: Surface Water Drainage seek to ensure that suitable, sustainable servicing arrangements are made. In this respect a satisfactory drainage assessment has been provided setting out the proposals for disposal of surface and foul water and the relevant consultee (Flood Risk Management Team) is satisfied with the arrangements. (Connection to the public water supply is proposed.) In these circumstances the application is considered to comply with Policies EP4 and EP10.

Environmental Impacts

Policy IMP 1 Developer Requirements seeks to ensure that conservation, and where possible enhancement, of the natural environment is achieved. In this case if the development proceeded there would be limited impact on the natural environment with the site being horse grazing land with ample space for landscaping to be carried out within the site whereby there is not considered to be a particular impact on the natural environment in terms of flora and fauna.

Policy EP9: Contaminated Land seeks to ensure that any necessary remediation of potentially contaminated land is undertaken. In this case the Council Contaminated Land Team has no comments.

Policy BE1: Scheduled Monuments and National Designations seeks to ensure that sites of local archaeological importance or the integrity of their settings are protected from development which would have an adverse impact. In this case the development is adjacent to a regionally significant archaeology site - an extensive area of Iron Age and Medieval settlement. The Archaeology service has advised that a written scheme of archaeological investigation and programme of archaeological works would be required if development were permitted. This could be readily addressed by an appropriate planning condition to ensure compliance with policy if the application was supported.

Developer Obligations

Policy IMP3: Developer Obligations of the adopted Moray Local Development Plan 2015 sets out that contribution will be sought from developers in cases where a development would have a measurable adverse or negative impact upon existing infrastructure, community facilities or amenity. The

Developer Obligations Officer has calculated that a contribution towards healthcare is required in this case. If the application were supported this contribution would require to be paid, and the applicant has indicated willingness to pay in this case. However as the application is not considered to comply with planning policy and is being recommended for refusal the payment has not been sought. Such payment would require to be secured if, for example, any future appeal was successful.

On this basis the application is considered to be capable of complying with Policy IMP3.

Conclusion

The proposed development is not considered to comply with Local Development Plan policies due to the siting of the proposed development which will does not reflect the traditional pattern of development and will detract from the rural character. Accordingly refusal is recommended.

OTHER MATERIAL CONSIDERATIONS TAKEN INTO ACCOUNT

Moray Council Guidance Note on Landscape and Visual Impacts of Cumulative Build-Up of Housing in the Countryside Jan 2018.

HISTORY

Reference No.	Description		
	Decision		Date Of Decision

ADVERT

Advert Fee paid?	Yes		
Local Newspaper	Reason for Advert	Date of expiry	
PINS	Departure from development plan No Premises	23/04/20	
Northern Scot	Departure from development plan No Premises	23/04/20	

DEVELOPER CONTRIBUTIONS (PGU)

Status	CONT SOUGHT
---------------	--------------------

DOCUMENTS, ASSESSMENTS etc. *

* Includes Environmental Statement, Appropriate Assessment, Design Statement, Design and Access Statement, RIA, TA, NIA, FRA etc

Supporting information submitted with application?	YES	
Summary of main issues raised in each statement/assessment/report		
Document Name:	Drainage Assessment	
Main Issues:	Sets out no risk of flooding or evidence of contamination. Percolation tests demonstrated that ground conditions suitable for use of standard stone filled soakaways as drainage solution for both surface and foul waters.	

S.75 AGREEMENT

Application subject to S.75 Agreement		NO
---------------------------------------	--	----

Summary of terms of agreement:

Location where terms or summary of terms can be inspected:

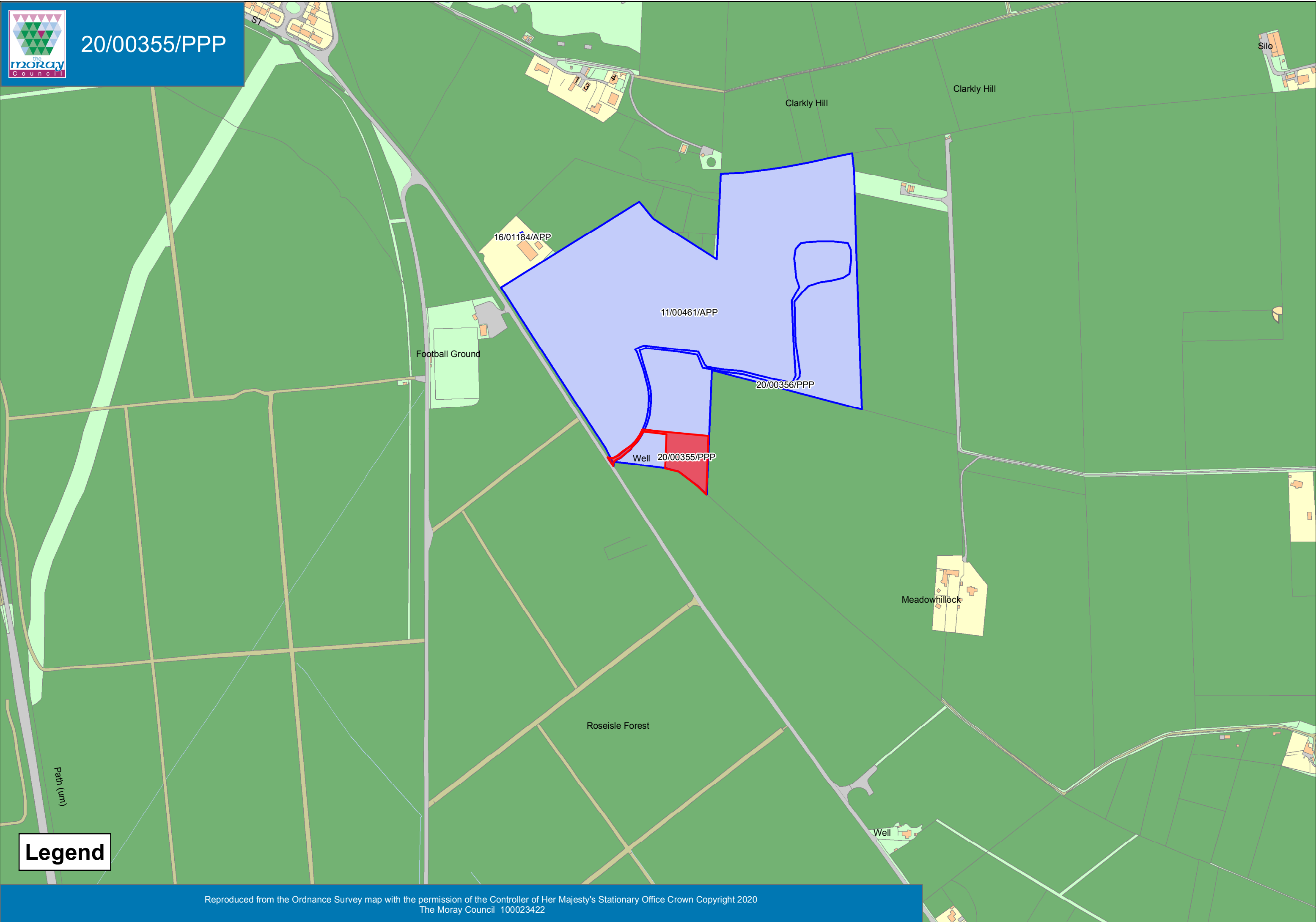
DIRECTION(S) MADE BY SCOTTISH MINISTERS (under DMR2008 Regs)

Section 30	Relating to EIA		NO
Section 31	Requiring planning authority to provide information and restrict grant of planning permission		NO
Section 32	Requiring planning authority to consider the imposition of planning conditions		NO

Summary of Direction(s)



20/00355/PPP



Legend




MORAY COUNCIL
TOWN AND COUNTRY PLANNING (SCOTLAND) ACT 1997,
as amended

REFUSAL OF PLANNING PERMISSION

[Heldon And Laich]
Planning Permission in Principle

TO




With reference to your application for planning permission in principle under the above mentioned Act, the Council in exercise of their powers under the said Act, have decided to **REFUSE** your application for the following development:-

Erect dwellinghouse on Site 450M Northwest Of Ar Dachaidh Roseisle Elgin

and for the reason(s) set out in the attached schedule.

Date of Notice: **14 May 2020**



HEAD OF ECONOMIC GROWTH AND DEVELOPMENT
Economy, Environment and Finance
Moray Council
PO Box 6760
ELGIN
Moray
IV30 1BX

**IMPORTANT
YOUR ATTENTION IS DRAWN TO THE REASONS and NOTES BELOW**

SCHEDULE OF REASON(S) FOR REFUSAL

By this Notice, the Moray Council has REFUSED this proposal. The Council's reason(s) for this decision are as follows: -

The development is contrary to Policy IMP 1: Developer Requirements and Policy H7; New Housing in the Open Countryside of the adopted Moray Local Development Plan 2015 and, as a material consideration, associated Supplementary Guidance on Housing in the Countryside and Guidance Note on the Landscape and Visual Impacts of Cumulative Build-Up of Houses in the Countryside for the following reasons:

- (a) It does not reflect the traditional pattern of settlement in the locality detracting from the character of the surrounding area.
- (b) Together with other development in the immediate vicinity at Clarkyhills it will have the effect of changing the rural character of the area.
- (c) Development on the proposed site would not be sensitively integrated into the surrounding landscape.

LIST OF PLANS AND DRAWINGS SHOWING THE DEVELOPMENT

The following plans and drawings form part of the decision:-

Reference	Version	Title
016/2113/03		Site access
016/871/02		Site plan
016/2113/01		Location plan

**NOTICE OF APPEAL
TOWN AND COUNTRY PLANNING (SCOTLAND) ACT 1997**

If the applicant is aggrieved by the decision to refuse permission for or approval required by a condition in respect of the proposed development, or to grant permission or approval subject to conditions, the applicant may require the planning authority to review the case under section 43A of the Town and Country Planning (Scotland) Act 1997 within three months from the date of this notice. The notice of review should be addressed to The Clerk, Moray Council Local Review Body, Legal and Committee Services, Council Offices, High Street, Elgin IV30 1BX. This form is also available and can be submitted online or downloaded from www.eplanning.scot/eplanningClient

If permission to develop land is refused or granted subject to conditions and the owner of the land claims that the land has become incapable of reasonably beneficial use in its existing state and cannot be rendered capable of reasonably beneficial use by the carrying out of any development which has been or would be permitted, the owner of the land may serve on the planning authority a purchase notice requiring the purchase of the owner of the land's interest in the land in accordance with Part 5 of the Town and Country Planning (Scotland) Act 1997.

