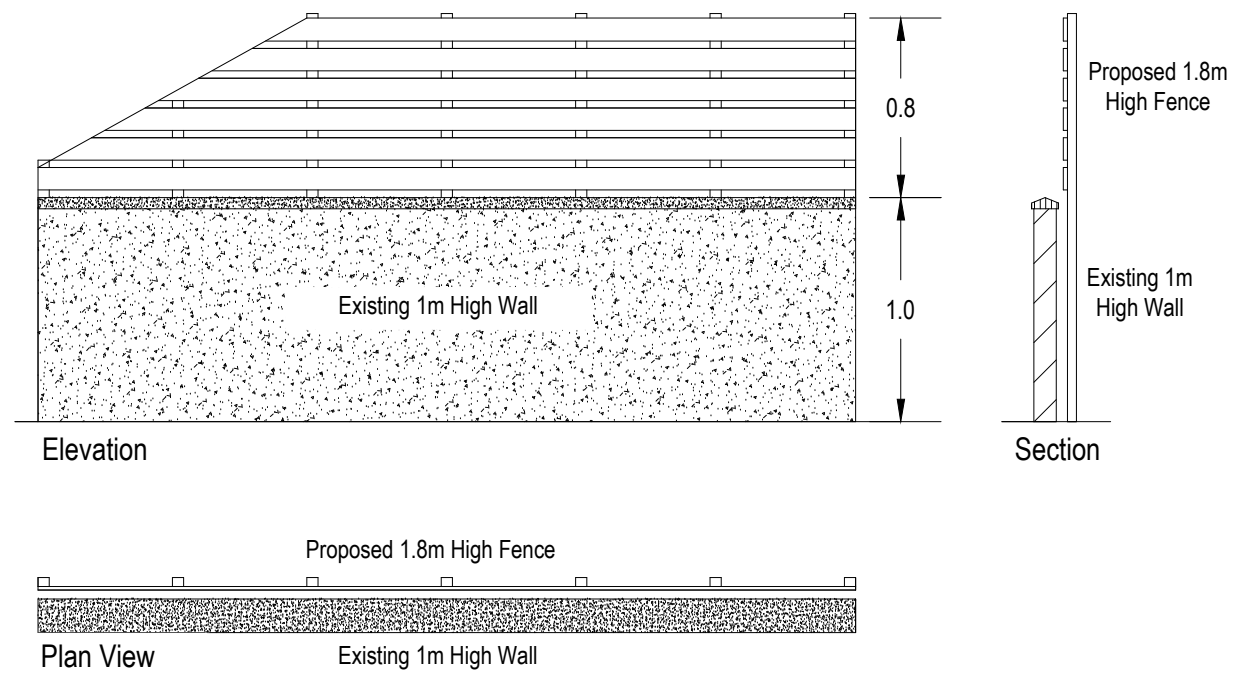


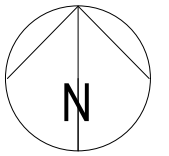
Site Plan  
Scale 1:200



Existing Site Image



Site Boundary Detail  
NTS



Key:

- Proposed Fence
- Existing Wall

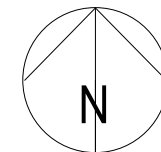
Rev.	Date	Remarks	By	Ch.
Revisions				

Project  
1 Longwood Walk Elgin  
Elgin

Drawing  
Site Plan/Boundary Treatment

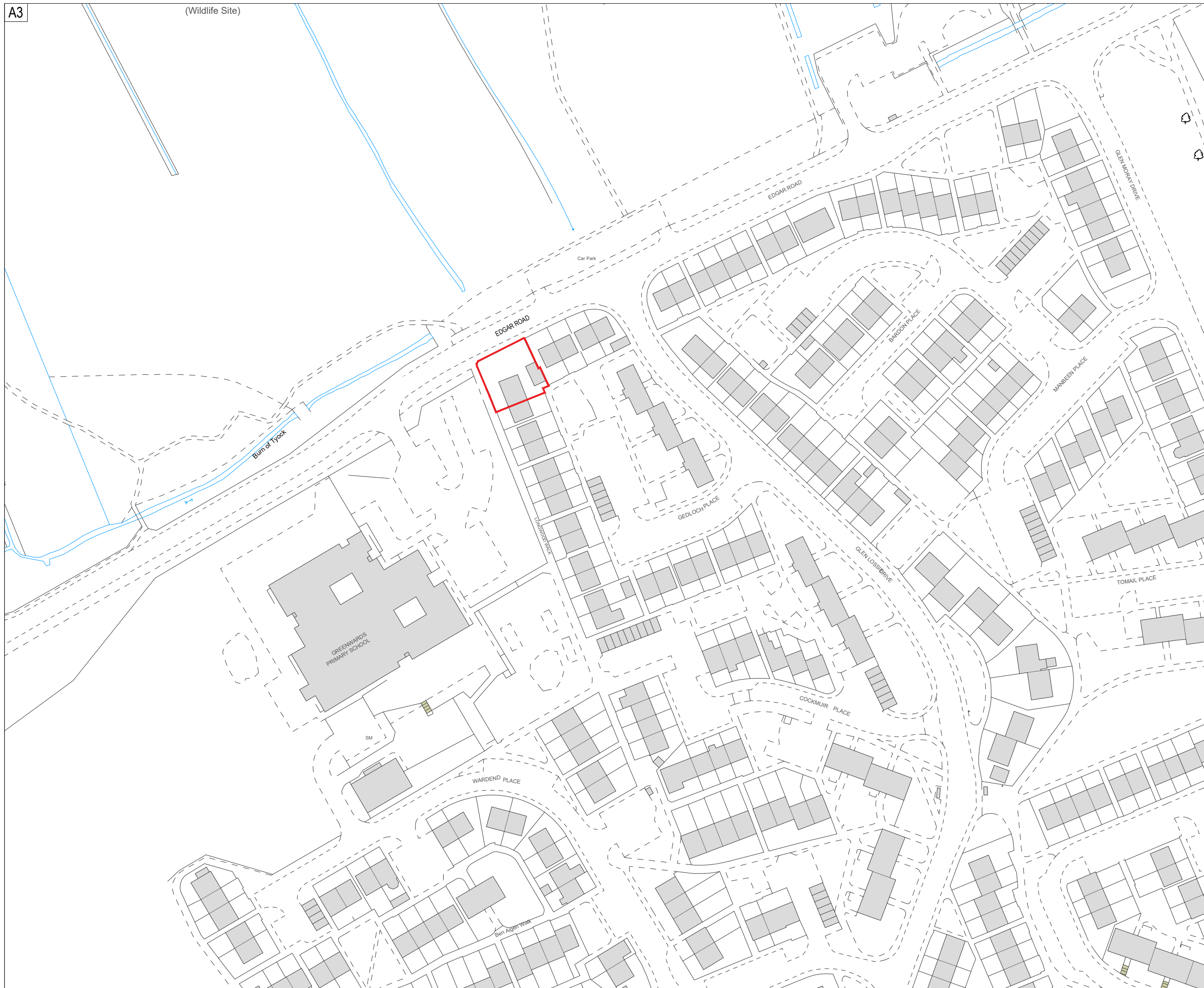
Scale: 1:200/NTS      Date: Feb 2020      Drawn by: AM      Checked by:

Drawing no. PLT1\_LW\_PL-01      Rev: -



Key:

Site Boundary



Rev.	Date	Remarks	By	Ch.
Revisions				
Project				
1 Longwood Walk Elgin				
Elgin				
Drawing				
Location Plan				
Scale		Date	Drawn by	Checked by
1:1250		Feb 2020	AM	
Drawing no.				Rev
PLT1_LW_PL-02				-