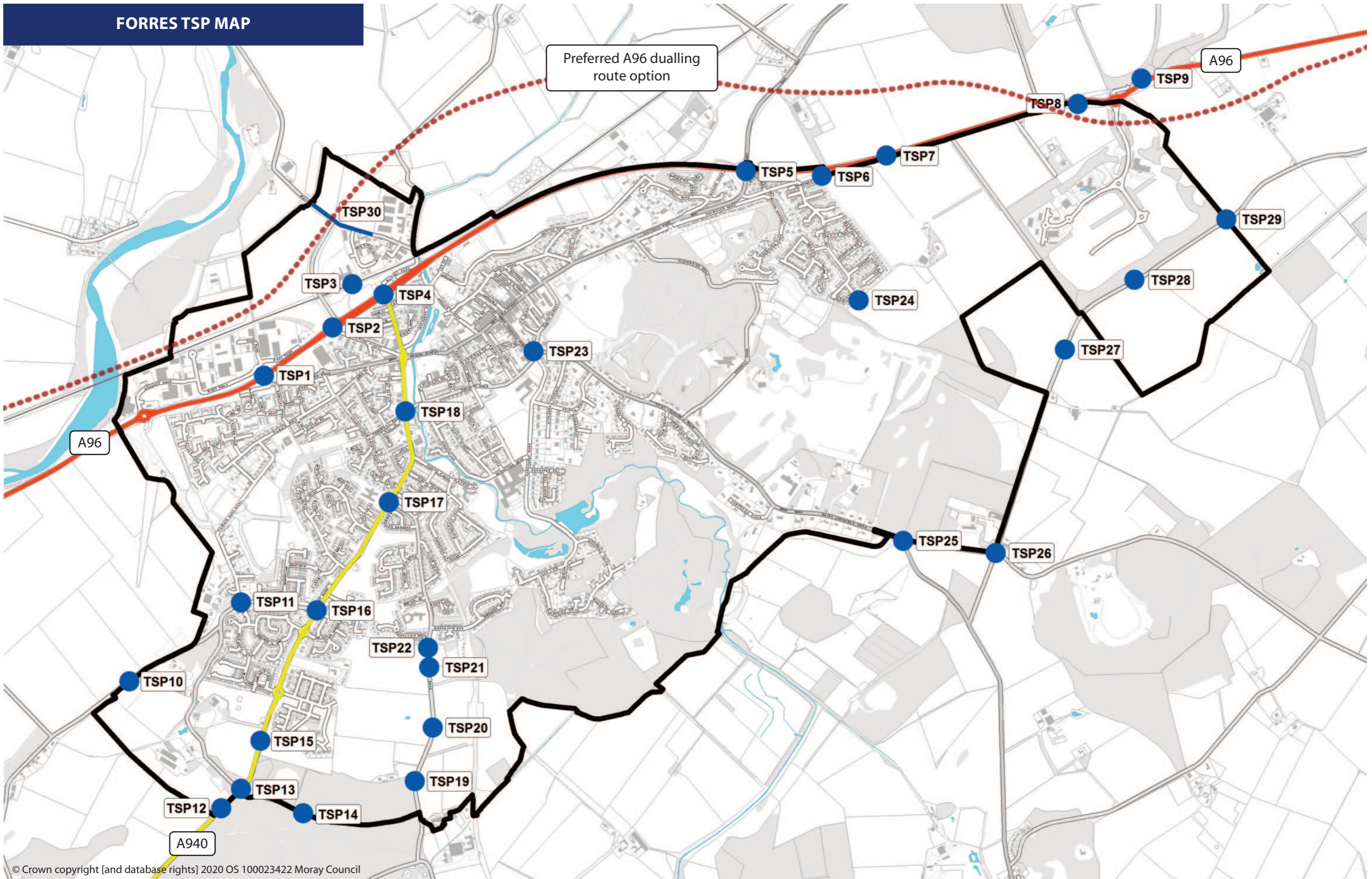


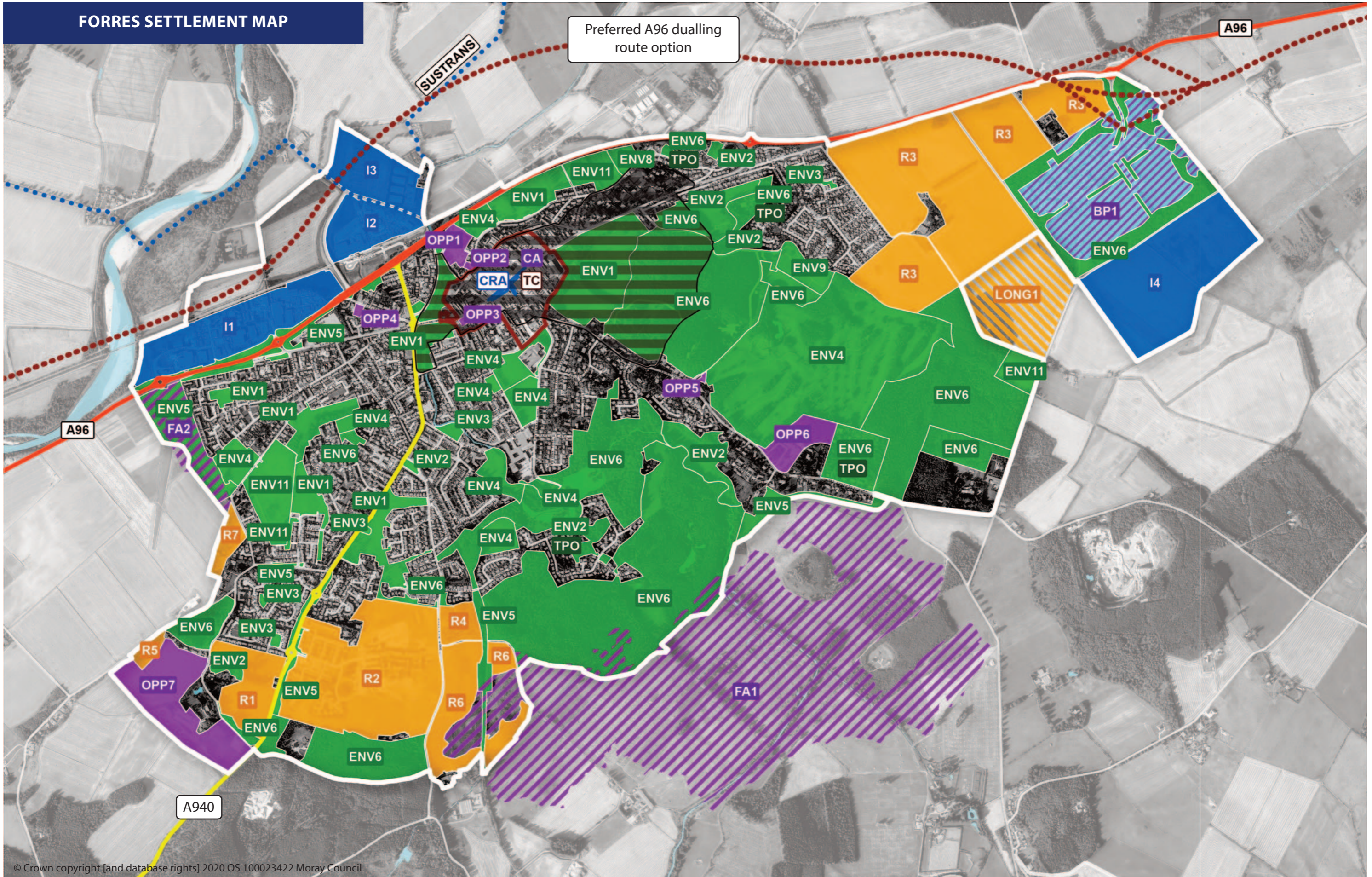
FORRES TSP MAP



© Crown copyright [and database rights] 2020 OS 100023422 Moray Council

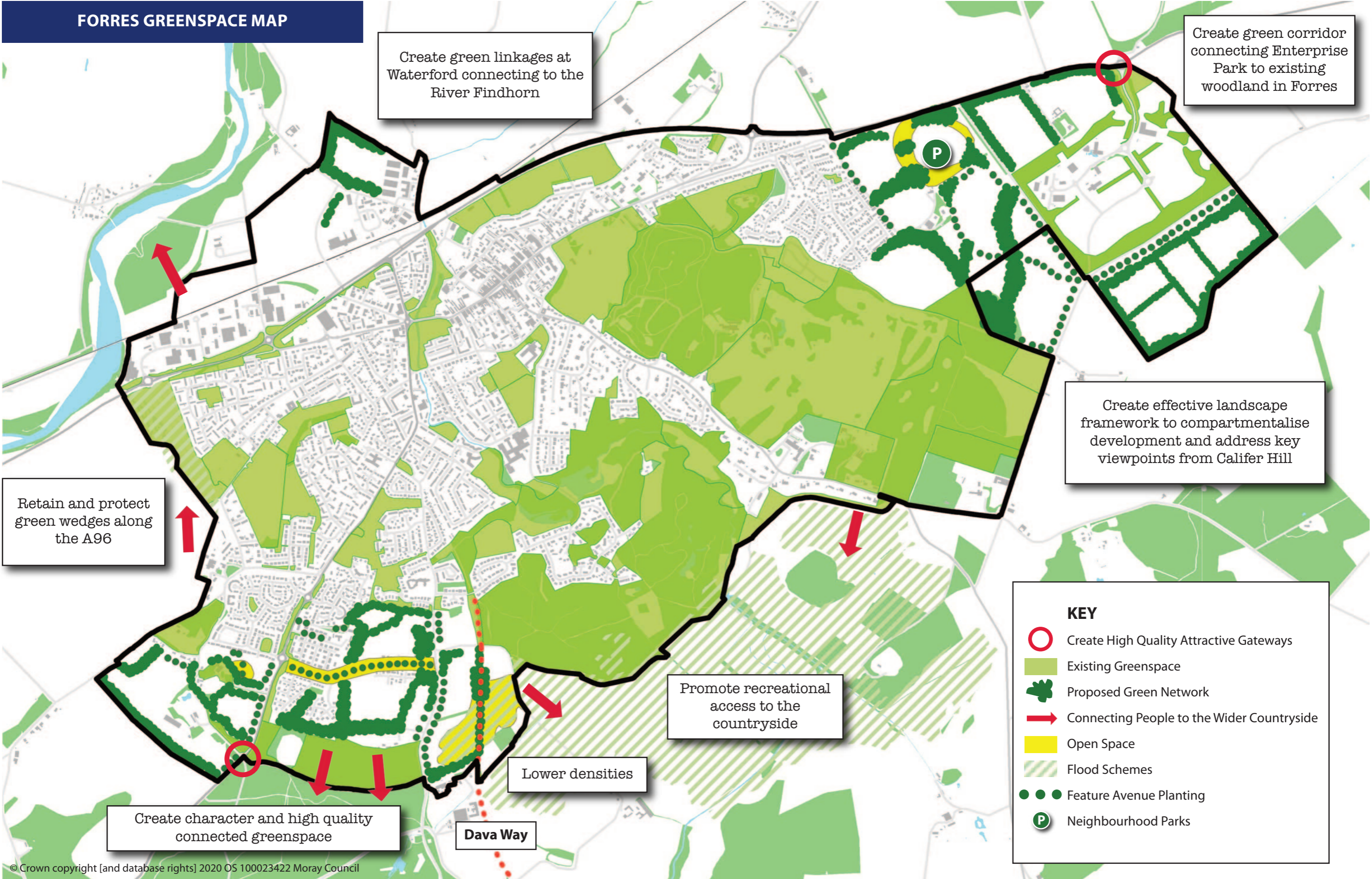
FORRES SETTLEMENT MAP

Preferred A96 dualling route option



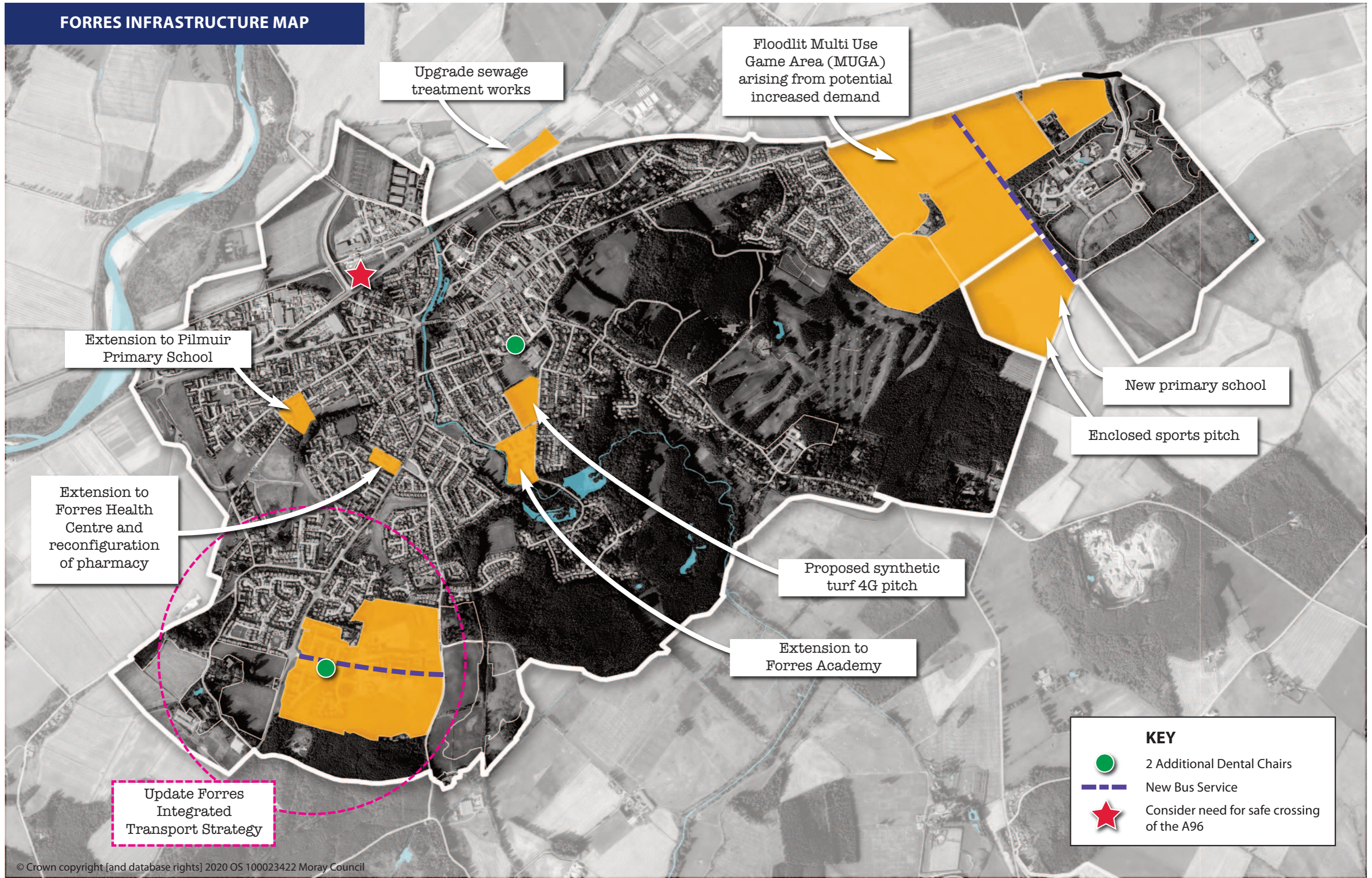
© Crown copyright [and database rights] 2020 OS 100023422 Moray Council

FORRES GREENSPACE MAP



© Crown copyright [and database rights] 2020 OS 100023422 Moray Council

FORRES INFRASTRUCTURE MAP



© Crown copyright [and database rights] 2020 OS 100023422 Moray Council

DALLAS DHU CONCEPT MAP



KEY

- New and existing woodland
- Open space/wetland
- Wetland
- Main access routes
- Secondary access and courtyards
- Affordable housing areas
- Market housing
- 3 metre path/cycleway
- Other paths
- Indicative crossing points
- Retain distinctive knolls