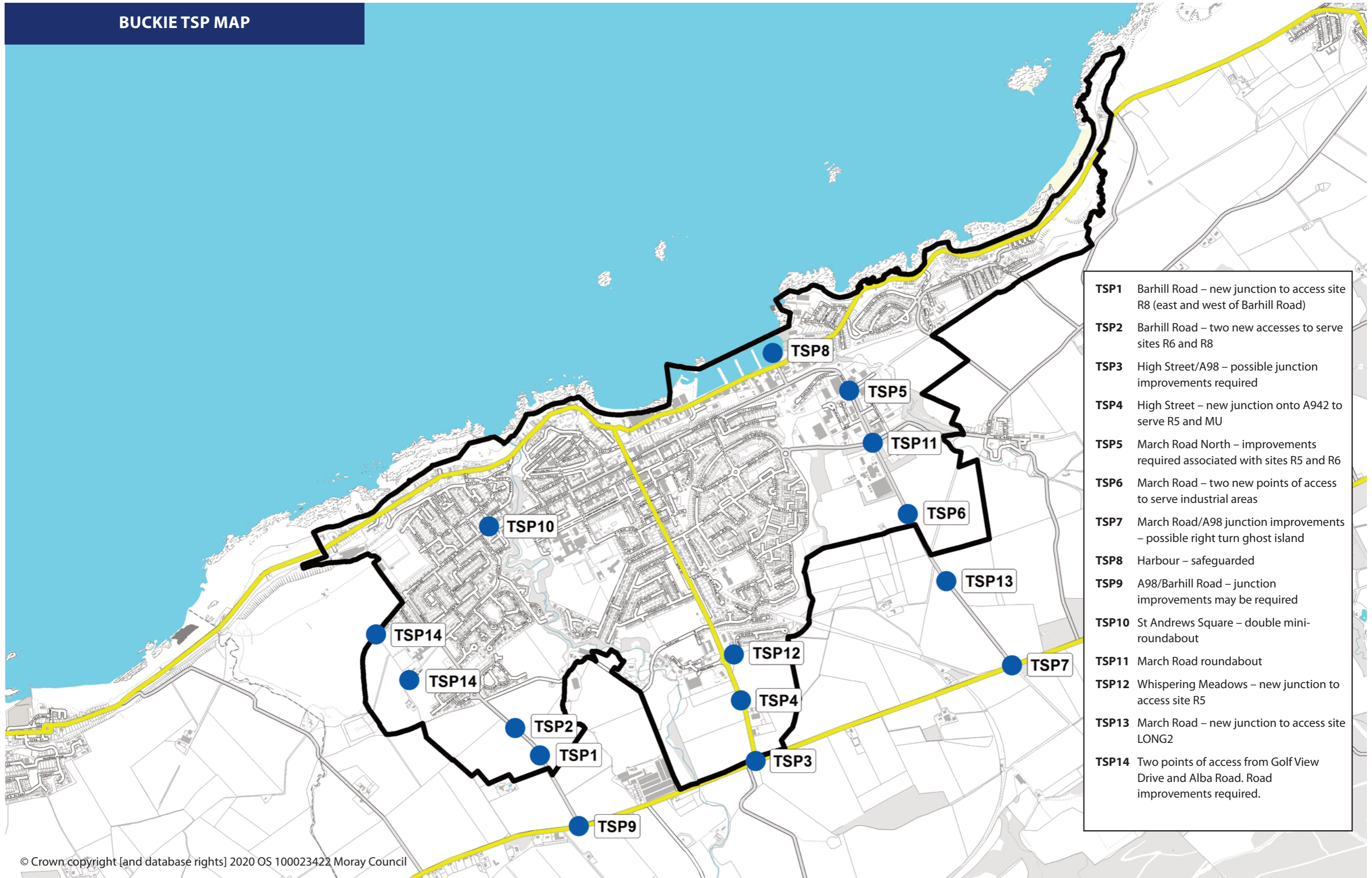


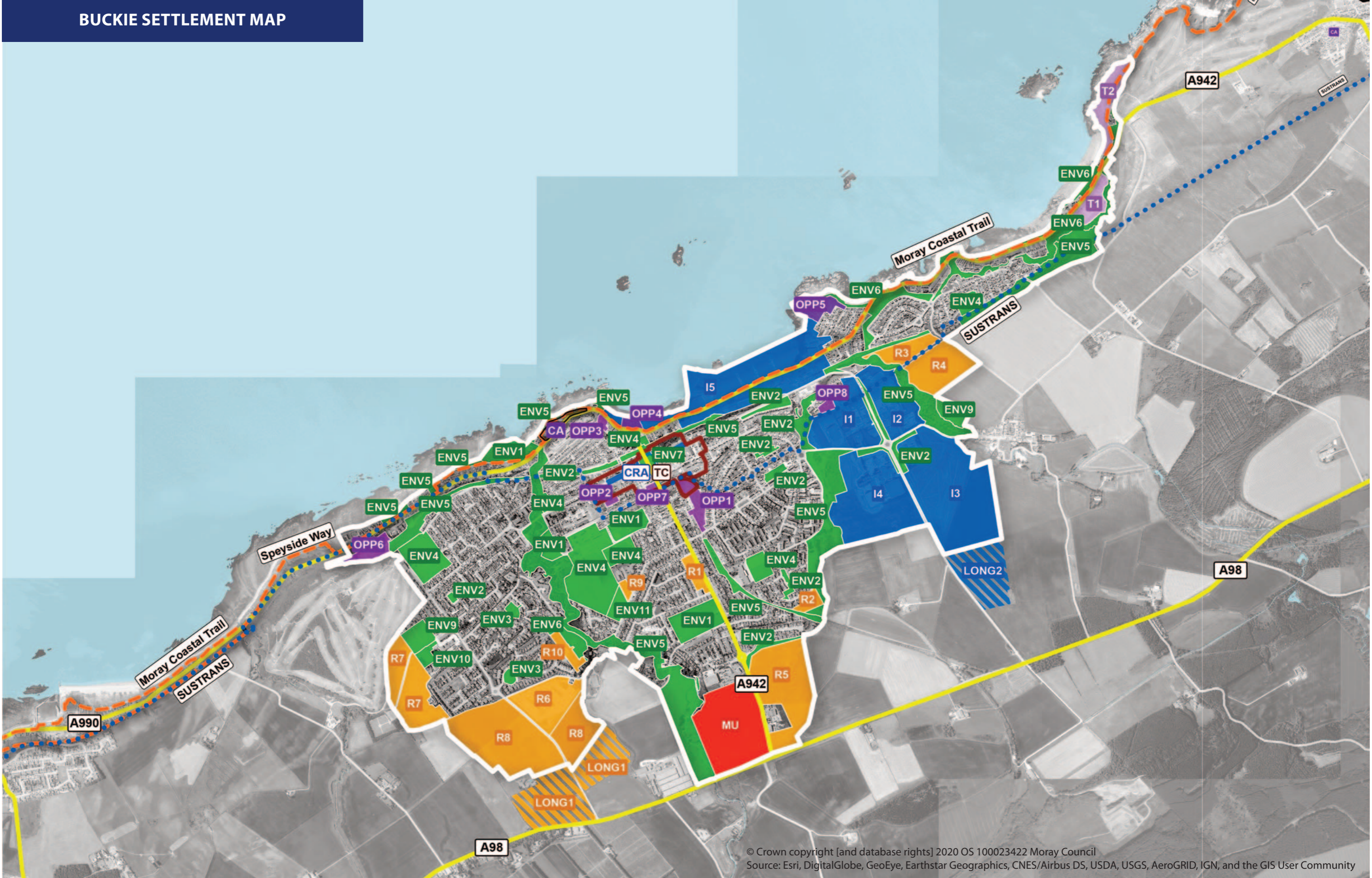
BUCKIE TSP MAP



- TSP1** Barhill Road – new junction to access site R8 (east and west of Barhill Road)
- TSP2** Barhill Road – two new accesses to serve sites R6 and R8
- TSP3** High Street/A98 – possible junction improvements required
- TSP4** High Street – new junction onto A942 to serve R5 and MU
- TSP5** March Road North – improvements required associated with sites R5 and R6
- TSP6** March Road – two new points of access to serve industrial areas
- TSP7** March Road/A98 junction improvements – possible right turn ghost island
- TSP8** Harbour – safeguarded
- TSP9** A98/Barhill Road – junction improvements may be required
- TSP10** St Andrews Square – double mini-roundabout
- TSP11** March Road roundabout
- TSP12** Whispering Meadows – new junction to access site R5
- TSP13** March Road – new junction to access site LONG2
- TSP14** Two points of access from Golf View Drive and Alba Road. Road improvements required.

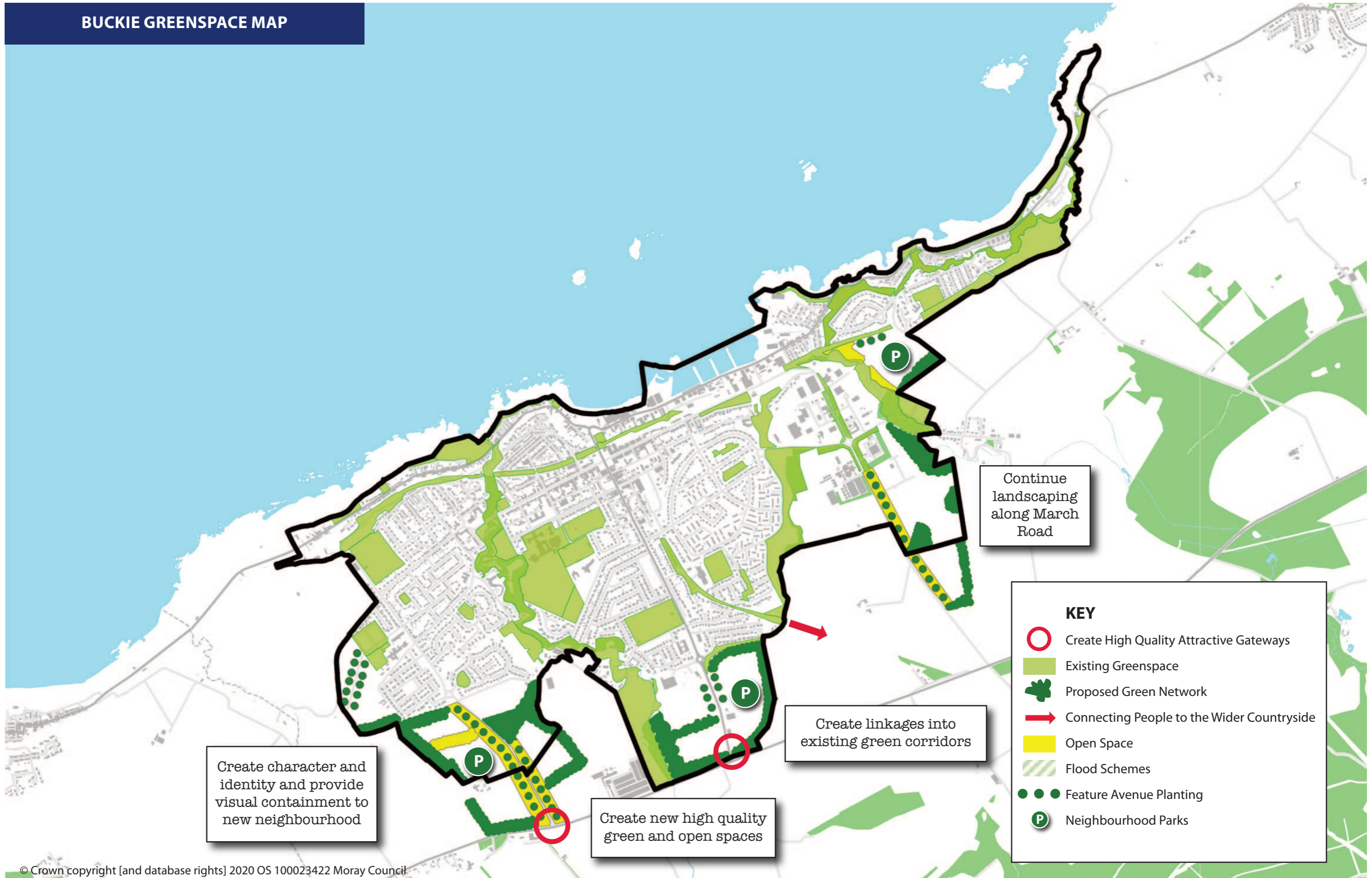
© Crown copyright [and database rights] 2020 OS 100023422 Moray Council

BUCKIE SETTLEMENT MAP



© Crown copyright [and database rights] 2020 OS 100023422 Moray Council
Source: Esri, DigitalGlobe, GeoEye, Earthstar Geographics, CNES/Airbus DS, USDA, USGS, AeroGRID, IGN, and the GIS User Community

BUCKIE GREENSPACE MAP











Continue landscaping along March Road

Create character and identity and provide visual containment to new neighbourhood

Create new high quality green and open spaces

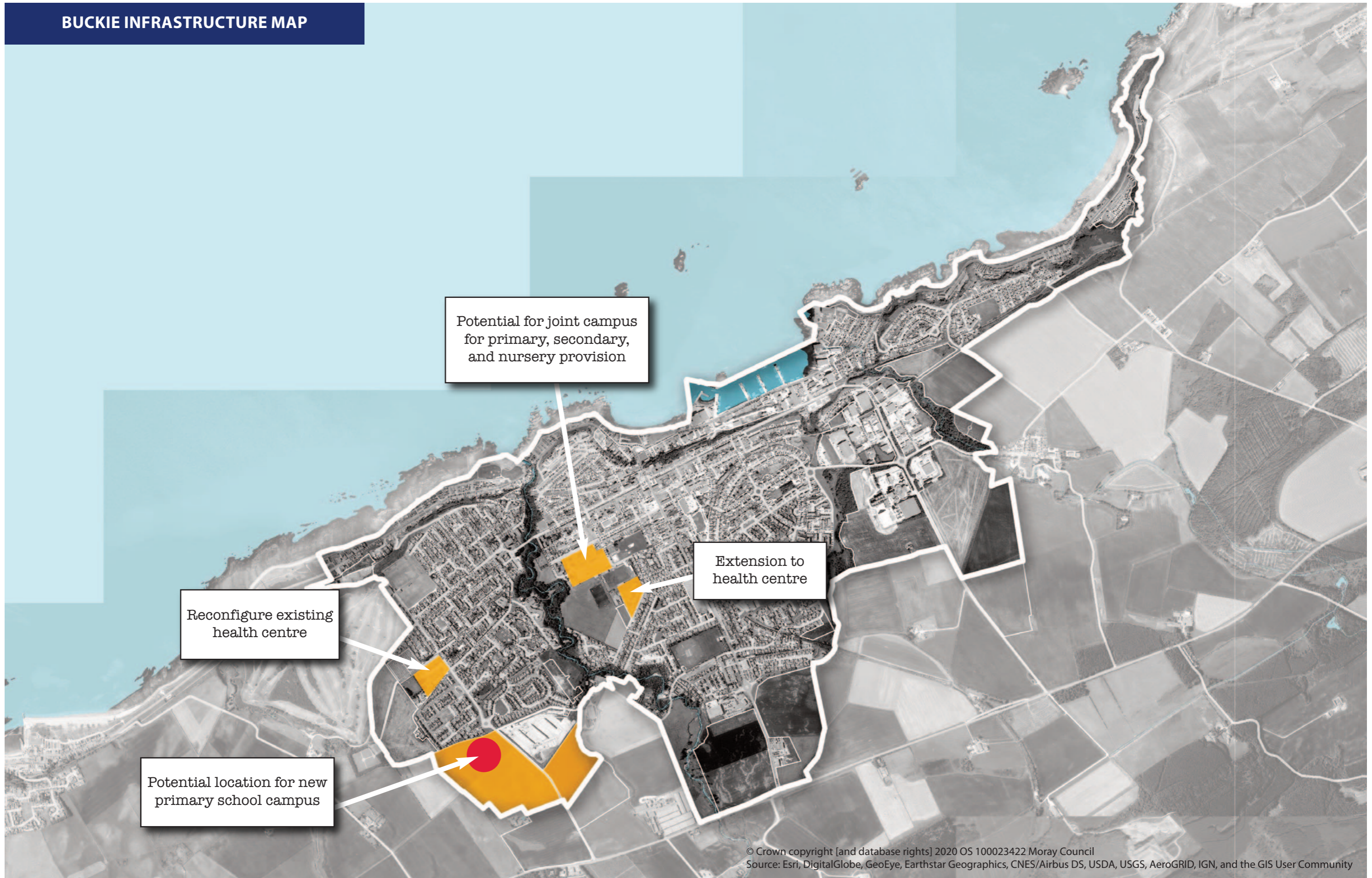
Create linkages into existing green corridors

KEY

-  Create High Quality Attractive Gateways
-  Existing Greenspace
-  Proposed Green Network
-  Connecting People to the Wider Countryside
-  Open Space
-  Flood Schemes
-  Feature Avenue Planting
-  Neighbourhood Parks

© Crown copyright [and database rights] 2020 OS 100023422 Moray Council

BUCKIE INFRASTRUCTURE MAP



© Crown copyright [and database rights] 2020 OS 100023422 Moray Council
Source: Esri, DigitalGlobe, GeoEye, Earthstar Geographics, CNES/Airbus DS, USDA, USGS, AeroGRID, IGN, and the GIS User Community