

T:\GIS\_Team\GIS\Education\ElginChangesSept2016\Version1

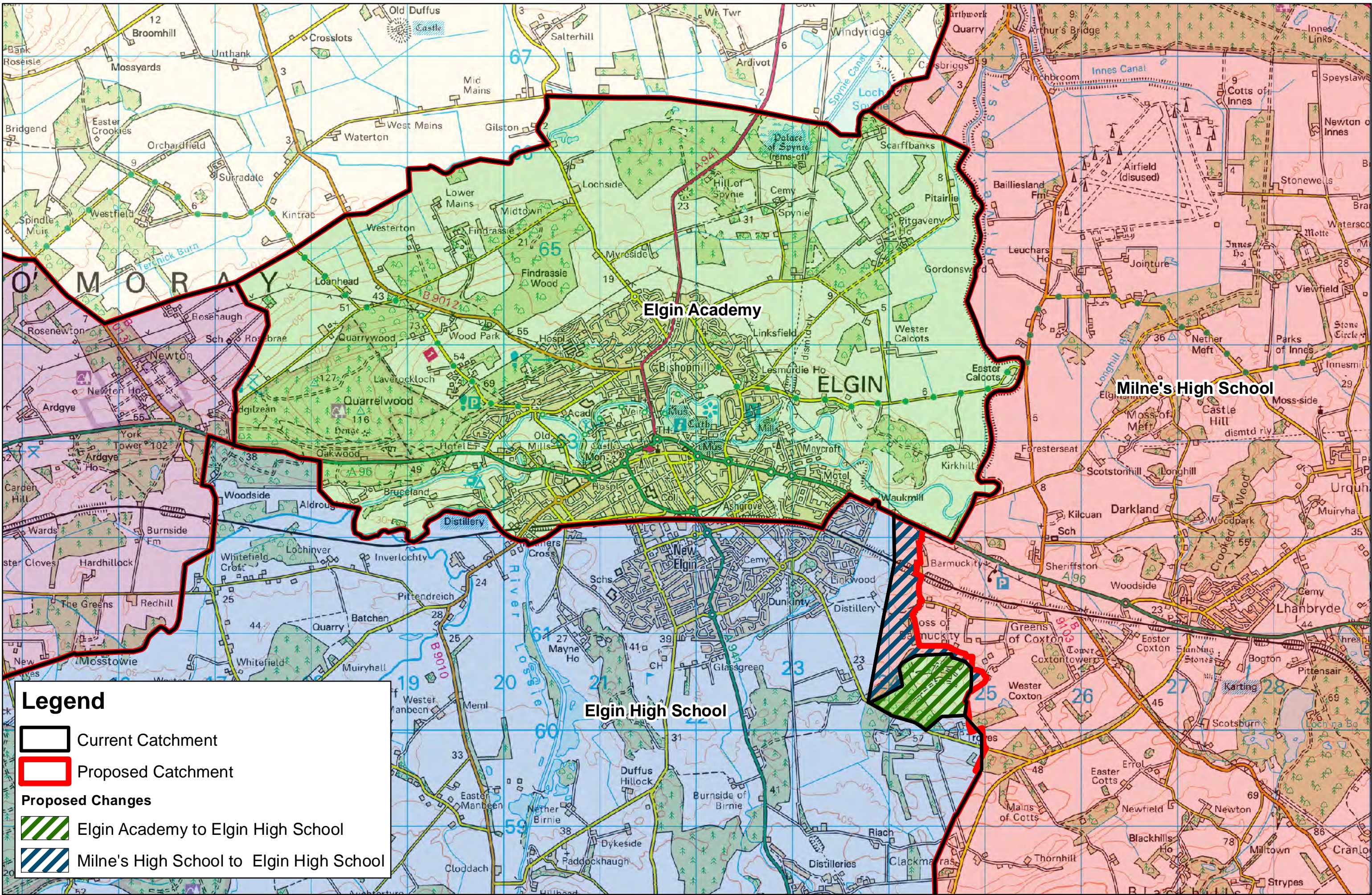


Moray Council



Appendix 4 - Proposed Primary Changes

1:35,000 @ A3 N  
W E  
S







**Legend**

-  Current Catchment
-  Proposed Catchment

**Proposed Changes**

-  Elgin Academy to Elgin High School
-  Milne's High School to Elgin High School

T:\GIS\_Team\GIS\Education\ElginChangesSept2016\Version1